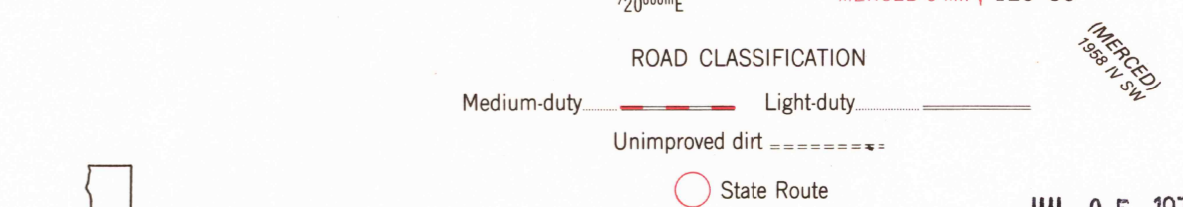
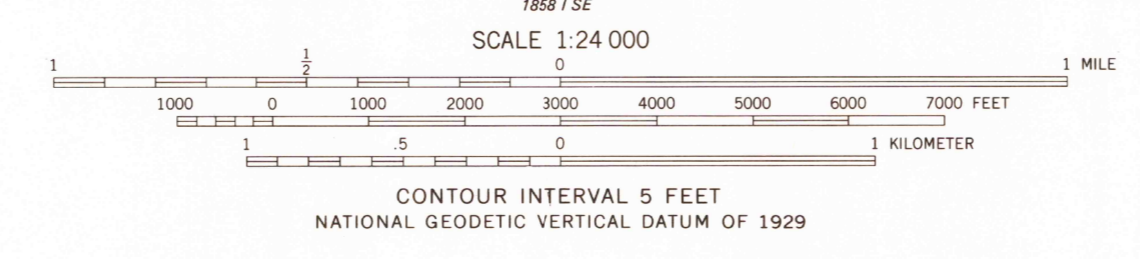
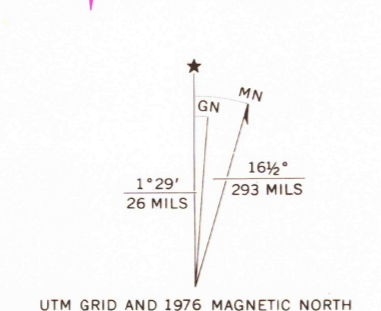


Mapped, edited, and published by the Geological Survey  
Control by USGS and NOS/NOAA  
Topography by photogrammetric methods from aerial  
photographs taken 1958 and 1960 and by planetable surveys 1961  
Polyconic projection. 1927 North American datum  
10,000-foot grid based on California coordinate system, zone 3  
1,000-meter Universal Transverse Mercator grid ticks,  
zone 10, shown in blue  
Fine red dashed lines indicate selected fence lines  
Revisions shown in purple compiled from aerial photographs  
taken 1976. This information not field checked



USGS  
Historical File  
Topographic Division  
WINTON, CALIF.  
NE 1/4 ATWATER 15' QUADRANGLE  
N3722.5—W12030/7.5  
1961  
PHOTOREVISED 1976  
AMS 1858 1 NE—SERIES V895

THIS MAP COMPLIES WITH NATIONAL MAP ACCURACY STANDARDS  
FOR SALE BY U. S. GEOLOGICAL SURVEY, DENVER, COLORADO 80225 OR RESTON, VIRGINIA 22092  
A FOLDER DESCRIBING TOPOGRAPHIC MAPS AND SYMBOLS IS AVAILABLE ON REQUEST

JUL 05 1978

4835