
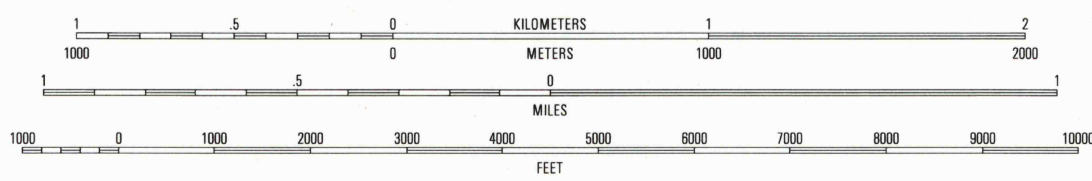
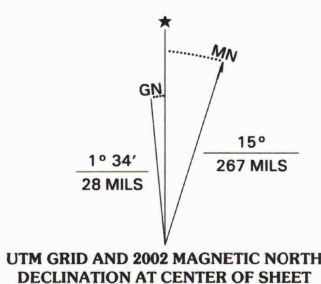


Produced by the United States Geological Survey
Derived from imagery taken 1985 and other sources. Photoinspected using imagery taken 1997; no major culture or drainage changes observed. Public Land Survey System and survey control current as of 1987. Boundaries verified 2002.
North American Datum of 1927 (NAD 27). Projection and 1000-meter grid: Universal Transverse Mercator, zone 11. 10 000-foot ticks: California Coordinate System of 1927 (zone 3).
North American Datum of 1983 (NAD 83) is shown by dashed corner ticks. The values of the shift between NAD 27 and NAD 83 for 7.5-minute intersections are obtainable from National Geodetic Survey NADCON software.
There may be private inholdings within the boundaries of the National or State reservations shown on this map. Where omitted, land lines have not been established.



QUADRANGLE LOCATION

1	2	3	1 Hetch Hetchy Reservoir
4	5	4 Tamarack Flat	2 Ten Lakes
6	7	8 Merced Peak	3 Falls Ridge
			5 Tenaya Lake
			6 El Capitan
			7 Half Dome
			8 Merced Peak

YOSEMITE FALLS, CA
1997

NIMA 20591 SE-SERIES V895

THIS MAP COMPLIES WITH NATIONAL MAP ACCURACY STANDARDS
FOR SALE BY U.S. GEOLOGICAL SURVEY, P.O. BOX 25286, DENVER, COLORADO 80225
A FOLDER DESCRIBING TOPOGRAPHIC MAPS AND SYMBOLS IS AVAILABLE ON REQUEST

