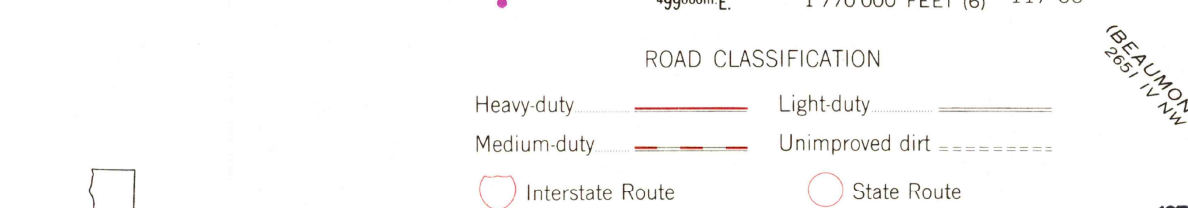
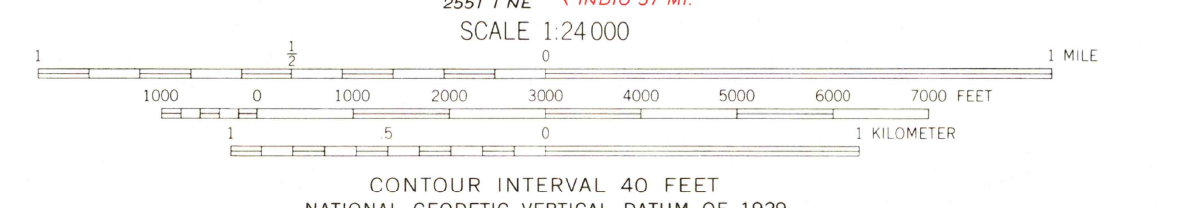
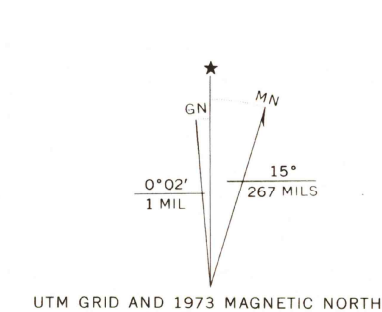


Mapped, edited, and published by the Geological Survey  
Control by USGS, USC&GS, and USCE  
Topography by photogrammetric methods from aerial photographs  
taken 1952 and planimetric surveys 1939. Field checked 1954.  
Revised from aerial photographs taken 1966. Field checked 1967.  
Polyconic projection. 1927 North American datum  
10,000-foot grids based on California coordinate system, zones 5 and 6  
1000-meter Universal Transverse Mercator grid ticks,  
zone 11, shown in blue  
Red tint indicates areas in which only landmark buildings are shown  
Where omitted, land lines have not been established  
Revisions shown in purple compiled from aerial photographs  
taken 1973. This information not field checked  
Purple tint indicates extension of urban areas



THIS MAP COMPLIES WITH NATIONAL MAP ACCURACY STANDARDS  
FOR SALE BY U. S. GEOLOGICAL SURVEY, DENVER, COLORADO 80225, OR RESTON, VIRGINIA 22092  
A FOLDER DESCRIBING TOPOGRAPHIC MAPS AND SYMBOLS IS AVAILABLE ON REQUEST

QUADRANGLE LOCATION  
USGS  
Historical File  
Topographic Division  
YUCAIPA, CALIF.  
SE/4 REDLANDS 15' QUADRANGLE  
N3400—W11700/7.5  
1967  
PHOTOREVISED 1973  
AMS 2552 II SE—SERIES V895

MAR 3 1975

5920