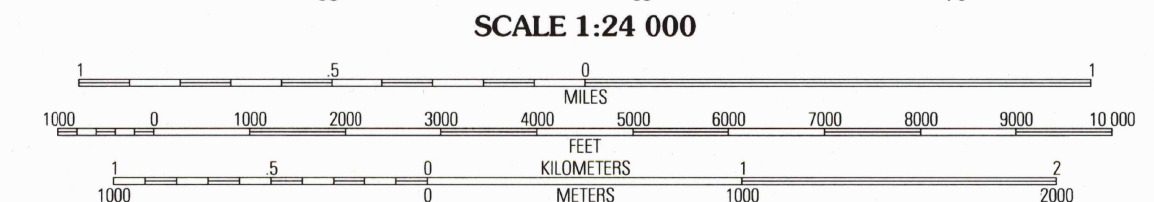
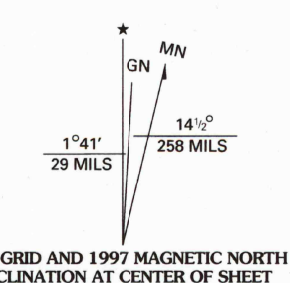


Produced by the United States Geological Survey 1978  
Revision by USDA Forest Service 1995  
Topography compiled 1955. Planimetry derived from imagery taken 1994 and other sources. Public Land Survey System and survey control current as of 1995  
North American Datum of 1927 (NAD 27). Projection and 10 000-foot ticks: California coordinate system, zone 5 (Lambert conformal conic)  
Blue 1000-meter Universal Transverse Mercator ticks, zone 10  
North American Datum of 1983 (NAD 83) is shown by dashed corner ticks  
The values of the shift between NAD 27 and NAD 83 for 7.5-minute intersections are obtainable from National Geodetic Survey NADCON software  
Non-National Forest System lands within the National Forest  
Inholdings may exist in other National or State reservations  
This map is not a legal land line or ownership document. Public lands are subject to change and leasing, and may have access restrictions; check with local offices. Obtain permission before entering private lands



CONTOUR INTERVAL 40 FEET  
NATIONAL GEODETIC VERTICAL DATUM OF 1929  
TO CONVERT FROM FEET TO METERS, MULTIPLY BY 0.3048




1	2	3	1 Tepeguat Canyon 2 Manzanita Mountain
4	5	3 Bates Canyon 4 Foxen Canyon 5 Bald Mountain	
6	7	8	6 Zaca Creek 7 Los Olivos 8 Figueroa Mountain

ADJOINING 7.5' QUADRANGLES

**HIGHWAYS AND ROADS**

- Interstate ..... 1
- U. S. ..... 2
- State ..... 3
- County ..... 4
- National Forest, suitable for passenger cars ..... 5
- National Forest, suitable for high clearance vehicles ..... 6
- National Forest Trail ..... 34
- Primary highway ..... 7
- Secondary highway ..... 8
- Light-duty road ..... 9
- Composition Unspecified... Paved ..... 10
- Gravel ..... 11
- Dirt ..... 12
- Unimproved; 4 wheel drive ..... 13
- Trail ..... 14
- Gate; Barrier ..... 15

**ZACA LAKE, CA**  
1995  
NIMA 1953 I SE - SERIES V895



THIS MAP COMPLIES WITH NATIONAL MAP ACCURACY STANDARDS  
FOR SALE BY U.S. GEOLOGICAL SURVEY, P.O. BOX 25286, DENVER, COLORADO 80225  
A FOLDER DESCRIBING TOPOGRAPHIC MAPS AND SYMBOLS IS AVAILABLE ON REQUEST