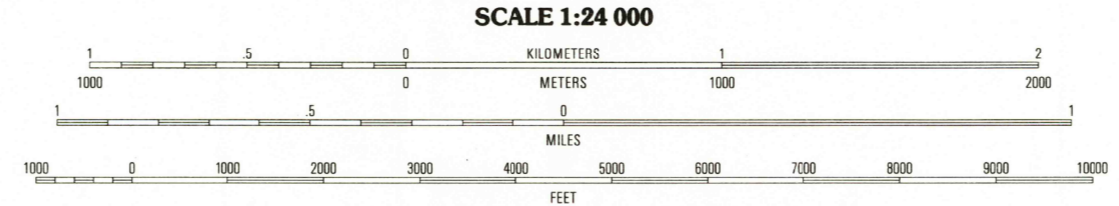
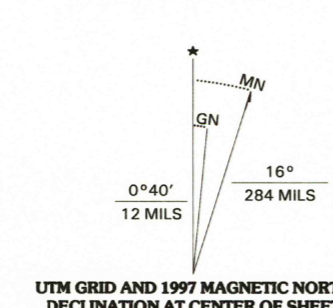
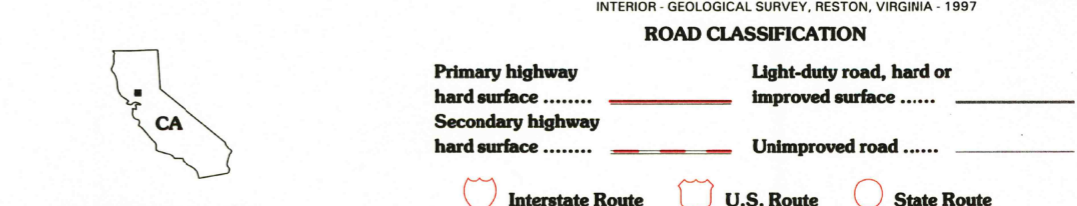


Produced by the United States Geological Survey  
Topography compiled 1953. Planimetry derived from imagery taken 1992. Public Land Survey System and Survey Control current as of 1953. Contours that conflict with updated major features are dashed.  
North American Datum of 1983 (NAD 83). Projection and 1000-meter grid: Universal Transverse Mercator, zone 10 10 000-foot ticks: California Coordinate System of 1983 (zone 2)  
North American Datum of 1927 (NAD 27) is shown by dashed corner ticks. The values of the shift between NAD 83 and NAD 27 for 7.5-minute intersections are obtainable from National Geodetic Survey NADCON software




CONTOUR INTERVAL 10 FEET  
SUPPLEMENTARY CONTOUR INTERVAL 5 FEET  
NATIONAL GEODETIC VERTICAL DATUM OF 1929  
TO CONVERT FROM FEET TO METERS, MULTIPLY BY 0.3048

THIS MAP COMPLIES WITH NATIONAL MAP ACCURACY STANDARDS  
FOR SALE BY U.S. GEOLOGICAL SURVEY, P.O. BOX 25286, DENVER, COLORADO 80225  
A FOLDER DESCRIBING TOPOGRAPHIC MAPS AND SYMBOLS IS AVAILABLE ON REQUEST



QUADRANGLE LOCATION

1	2	3	1 Willwood School
4	5	6	2 Dunigan
7	8	9	3 Kirtville
			4 Bird Valley
			5 Eldorado Bend
			6 Esparto
			7 Madison
			8 Woodland



ZAMORA, CA  
1992  
DMA 1661 IV SW-SERIES V895

