
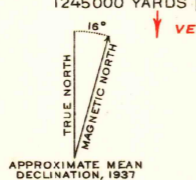
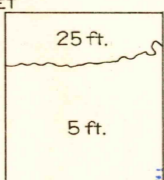


Topography by R.W. Burchard and L.O. Newsome  
Surveyed in 1924-1925, 1929, and 1936  
Culture revised in 1937 and 1940 by  
Los Angeles County (T.H. Moncure)  
GIRARD 2 MI.



Contour interval 5 and 25 feet (see diagram)  
Datum is mean sea level

ROUTES USUALLY TRAVELED  
HARD IMPERVIOUS SURFACES  
OTHER SURFACE IMPROVEMENTS  
1940  
2 U. S. ROUTE  
3 STATE ROUTE



Polyconic projection. North American datum  
5000 yard grid based on U. S. zone system, G  
10000 foot grid based on California (5)  
rectangular coordinate system  
ENCINO PARK (U. S. ROUTE NO. 101) 3 MI.  
LOS ANGELES (CITY HALL) 22 MI.

USGS  
Historical File  
Topographic Division

ZELZAH, CALIF.  
Edition of 1941  
N3442-W11830/6

JUN 10 1955  
1075