

A.M.S. V502

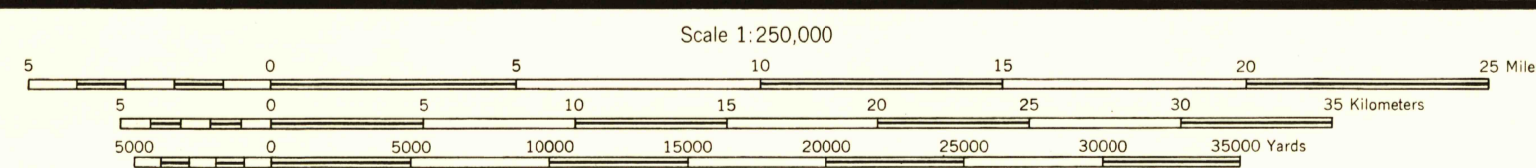
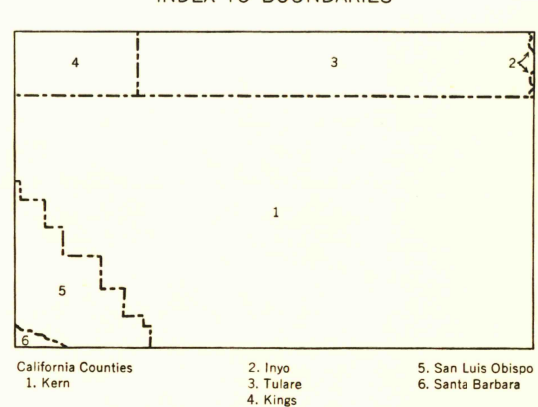
Prepared under the direction of the Chief of Engineers by the Army Map Service (AM), Corps of Engineers, Department of the Army, Washington, D. C. Compiled in 1947 from United States Quadrangles, 1:31,680, 1:62,500, and 1:125,000, Corps of Engineers and U. S. Geological Survey, 1906-45; County Highway Maps 1941. Planimetric detail revised from aerial photography by photoplanimetric methods. Aerial photography dated 1937-44. Road, railroad and airfield data verified by State Authorities, 1947. Control by U. S. Coast and Geodetic Survey.

LEGEND ROAD DATA 1947. POPULATED PLACES: Small, Large built-up area. Boston, Richmond, Alexandria. MARION: Loose surface, graded and drained road. Old Dominion. DIK road, Trail. RAILROADS: Standard gauge, Single track, Multiple track, Woodland, Mine. BOUNDARIES: International, Principal navigation light, Falls, Rapids, Span, Military airfield, Municipal or commercial airfield, Sweep, marsh, Park and reservation, Auxiliary airfield, Reef, Limit of danger line, Horizontal control point, Seaplane base, Rocks awash; Wharf, pier, Spot elevation in feet, Seaplane anchorage, Shoal.

SECTIONIZED TOWNSHIP

Table with 6 columns and 6 rows of numbers representing township sections: 6 5 4 3 2 1, 7 8 9 10 11 12, 18 17 16 15 14 13, 19 20 21 22 23 24, 30 29 28 27 26 25, 31 32 33 34 35 36.

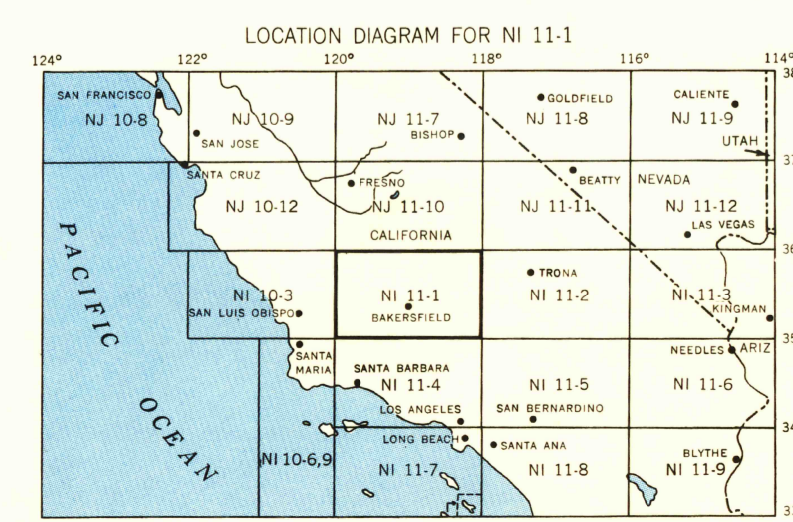
INDEX TO BOUNDARIES



CONTOUR INTERVAL 500 FEET DATUM IS MEAN SEA LEVEL. TRANSVERSE MERCATOR PROJECTION 1987 NORTH AMERICAN DATUM 100,000 FOOT GRID BASED ON CALIFORNIA COORDINATE SYSTEM, ZONES 4 AND 5.

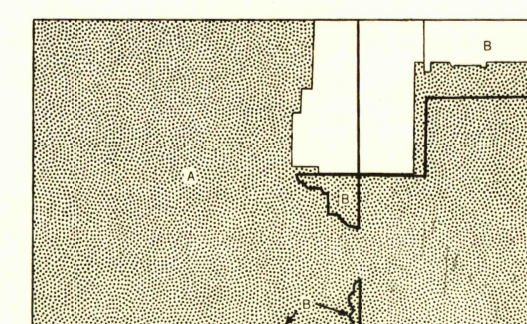
FOR SALE BY U. S. GEOLOGICAL SURVEY, FEDERAL CENTER, DENVER, COLORADO OR WASHINGTON 25, D. C.

TOWNSHIP OR RANGE LINE LAND GRANT BOUNDARY



PRINTED BY ARMY MAP SERVICE, CORPS OF ENGINEERS, 7-55, 91621

COVERAGE DIAGRAM



COMPILATION METHODS: Aerial photography, Photo-grammetry, Map. Areas for which woodland information is available.

U.S.G.S. FILE COPY TOPOGRAPHIC DIVISION. USGS Historical File Topographic Division. BAKERSFIELD, UNITED STATES CALIFORNIA N3500W11800/100x200