
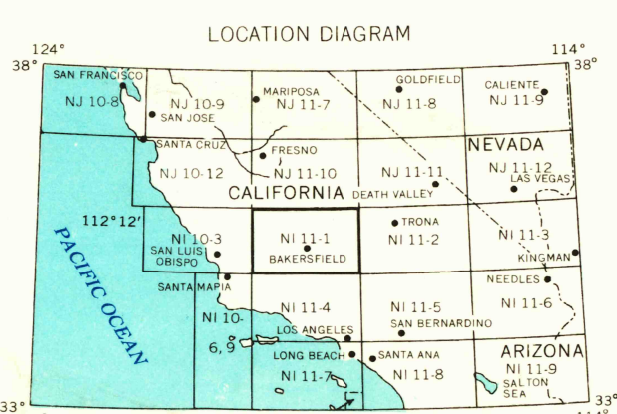
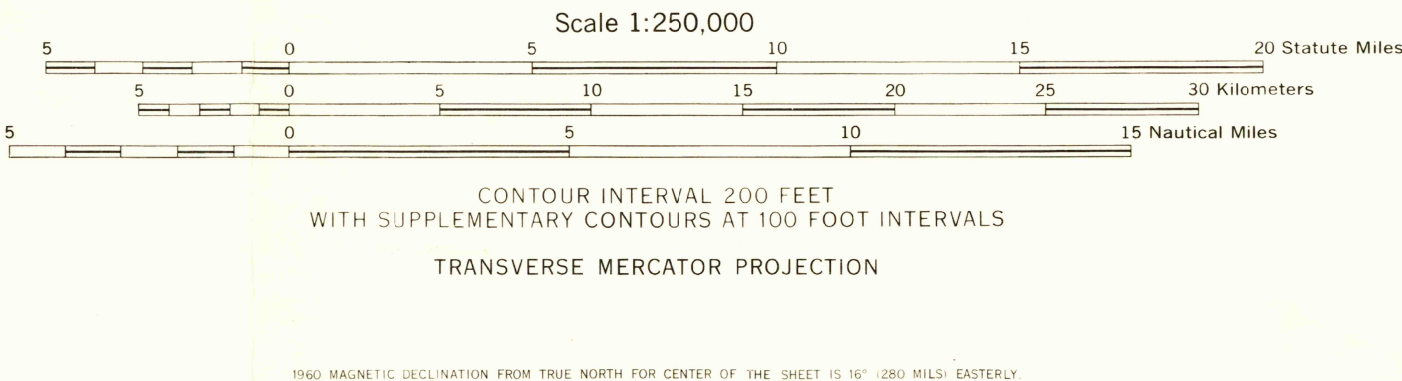
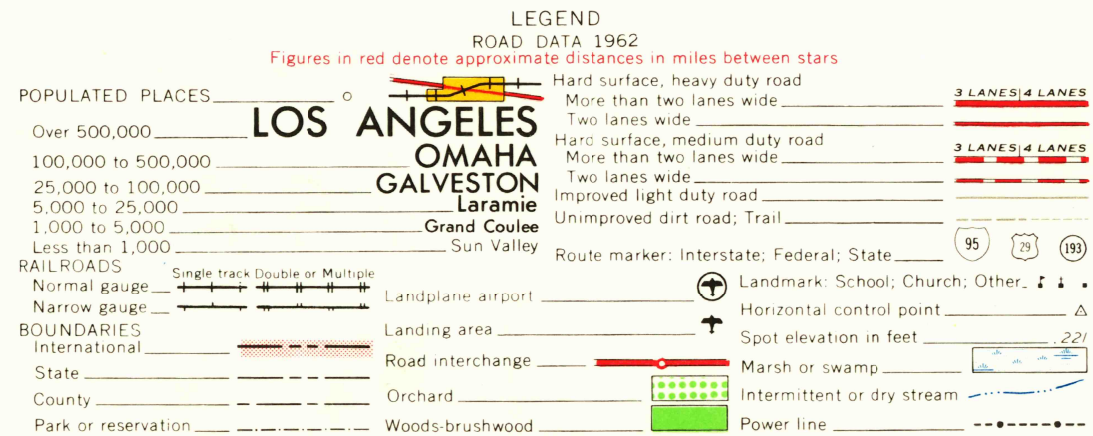


Prepared by the Army Map Service (K), Corps of Engineers, U.S. Army, Washington, D.C. Compiled in 1961 by photogrammetric methods and from United States Quadrangles, 1:24,000, 1:25,000, 1:48,000, 1:50,000, 1:62,500, U.S. Geological Survey and AMS, 1931-56. Planimetric detail revised by photogrammetric methods. Horizontal and vertical control by USGS, USCGS, USFS, USNR, 29th Engineer Battalion and City of Los Angeles. Map field checked, 1962. 100,000-foot grid based on California coordinate system, zones 4 and 5. 10,000-meter Universal Transverse Mercator grid ticks, zone 11, shown in blue.



USGS
Historical File
Topographic Division

TOWNSHIP OR RANGE LINE
LAND GRANT BOUNDARY

SECTIONIZED TOWNSHIP

6	5	4	3	2	1
7	8	9	10	11	12
13	14	15	16	17	18
19	20	21	22	23	24
25	26	27	28	29	30
31	32	33	34	35	36

BAKERSFIELD, CALIFORNIA

U.S.G.S.
FILE COPY
TOPOGRAPHIC DIVISION