



Prepared by the Army Map Service (NCLD) Corps of Engineers, U.S. Army, Washington, D.C. Compiled in 1959 from United States quadrangles, 1:24,000, 1:25,000, and 1:50,000, 1932-56; USCGS Charts 5101, 1965; 5202, 1954. Planimetric detail revised by photogrammetric methods. Control by USGS, USCGS, U.S. Bureau of Reclamation, U.S. Forest Service, Los Angeles City and County, U.S. Department of Agriculture, 29th Engineer Battalion, U.S. Army, and Los Angeles Aeronautics Commission. Map field checked 1959. Limited revision by U.S. Geological Survey 1968.

100,000 foot grids based on California coordinate system, zones 5 and 7 10,000 meter Universal Transverse Mercator grid ticks, zone 11, shown in blue.

Certain land grant names and boundaries are omitted to avoid congestion.

**LEGEND**

ROAD DATA 1959 PARTIALLY REVISED 1968

Figures in red denote approximate distances in miles between stars

**POPULATED PLACES**

Over 500,000	<b>LOS ANGELES</b>
100,000 to 500,000	<b>OMAHA</b>
25,000 to 100,000	<b>GALVESTON</b>
5,000 to 25,000	<b>LA BARGE</b>
1,000 to 5,000	<b>Grand Coulee</b>
Less than 1,000	<b>Sun Valley</b>

**RAILROADS**

- Single track Double or Multiple
- Normal gauge
- Landmark: School, Church, Other

**ROAD INTERCHANGES**

- International
- State
- County
- Park or reservation
- Horizontal control point
- Spot elevation in feet

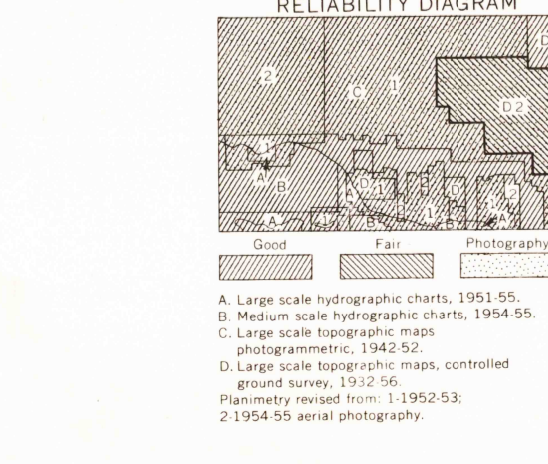
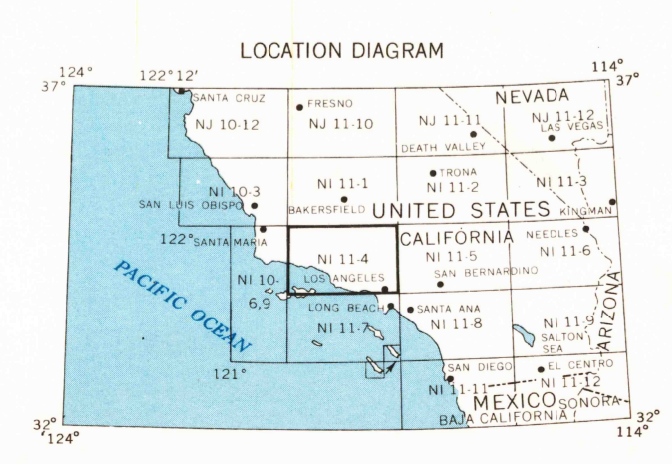
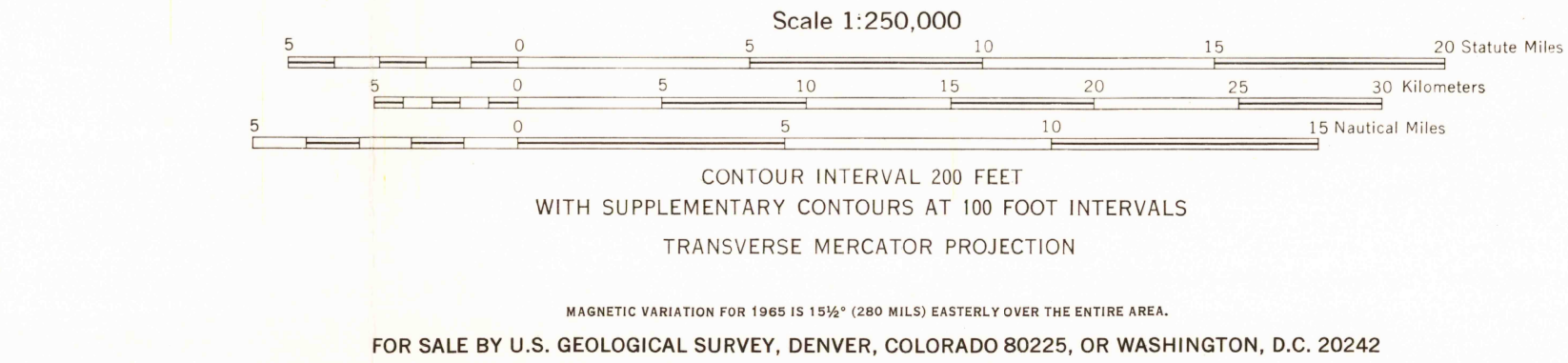
**BOUNDARIES**

- State
- County
- Park or reservation
- Horizontal control point
- Spot elevation in feet

**Other Features:**

- Landplane airport
- Landing area
- Dry lake
- Power line
- Orchard
- Woods/brushwood
- Marsh or swamp
- Route marker: Interstate, Federal, State
- Landmark: School, Church, Other
- Depth curve in fathoms
- Limit of danger: Reef
- Rocks: Awash, Sunken
- Foreshore flat
- Intermittent or dry stream

Approximate road alignment



USGS  
Historical File  
Topographic Division

TOWNSHIP OR RANGE LINE  
LAND GRANT BOUNDARY

**FILE COPY**  
TOPOGRAPHIC DIVISION

SECTIONIZED TOWNSHIP

6	5	4	3	2	1
7	8	9	10	11	12
13	14	15	16	17	18
19	20	21	22	23	24
25	26	27	28	29	30
31	32	33	34	35	36

FEB 11 1969

LOS ANGELES, CALIFORNIA  
1959  
LIMITED REVISION 1968