MARIPOSA

A.M.S. V502
AMS 1. 1947

Prepared under the direction of the Chief of Engineers by the Army Map Service (AM), Corps of Engineers, Department of the Army, Washington, D.C. Compiled in 1947 from United States Quadrangles, 1:24,000, 1:62,500, 1:125,000, U.S. Geological Survey, 1901-1945; Planimetric detail partially revised by photo-planimetric methods. Aerial photography 1940-45; and intelligence data to 1947. Aeronautical data (except California), road and railroad data verified by state authorities, 1948. Control by U.S. Coast and Geodetic Survey.

LEGEND

ROAD DATA 1947

POPULATED PLACES
Small; Large built-up area
500,000 or over — BOSTON
100,000 to 500,000 — RICHMOND
25,000 to 100,000 — ALEXANDRIA
5,000 to 25,000 — Marion
1,000 to 5,000 — Old Dominion
1,000 or less — Stowell

Hard surface, heavy duty road, more than two lanes wide — 3 LANES 4 LANES
Hard surface, heavy duty road, two lanes wide
Hard surface, medium duty road, more than two lanes wide — 3 LANES 4 LANES
Hard surface, medium duty road, two lanes wide
Loose surface, graded and drained road
Dirt road; Trail
Route markers: Federal; State — 155 75

RAILROADS — Single track — Multiple track
Standard gauge
Narrow gauge
Woodland
Mine

BOUNDARIES
International
State
County
Park and reservation
Horizontal control point
Spot elevation in feet .121

Principal navigation light
Military airfield
Municipal or commercial airfield
Auxiliary airfield
Seaplane base
Seaplane anchorage

Falls; Rapids
Intermittent stream
Swamp, marsh
Reef; Limit of danger line
Rocks awash; Wharf, pier
Foreshore flats

Scale 1:250,000

5 0 5 10 15 20 25 Miles
5 0 5 10 15 20 25 30 35 Kilometers
5000 0 5000 10000 15000 20000 25000 30000 35000 Yards

CONTOUR INTERVAL 500 FEET
DATUM IS MEAN SEA LEVEL

TRANSVERSE MERCATOR PROJECTION
1927 NORTH AMERICAN DATUM
TEN THOUSAND METER UNIVERSAL TRANSVERSE MERCATOR GRID, ZONE 11
GRAY NUMBERED TICKS INSIDE THE NEATLINE INDICATE THE 10,000 YARD U.S. POLYCONIC GRID, ZONE G
THE LAST FOUR DIGITS OF THE GRID NUMBERS ARE OMITTED

1947 MAGNETIC DECLINATION FOR THIS SHEET VARIES FROM 17°00' EASTERLY FOR THE CENTER OF THE WEST EDGE TO 16°45' EASTERLY FOR THE CENTER OF THE EAST EDGE. MEAN ANNUAL CHANGE IS 0°02' WESTERLY.

USERS NOTING ERRORS OR OMISSIONS ON THIS MAP ARE URGED TO MARK HEREON AND FORWARD DIRECTLY TO COMMANDING OFFICER, ARMY MAP SERVICE, WASHINGTON, D.C. MAPS SO FORWARDED WILL BE RETURNED OR REPLACED IF DESIRED.

INDEX TO BOUNDARIES

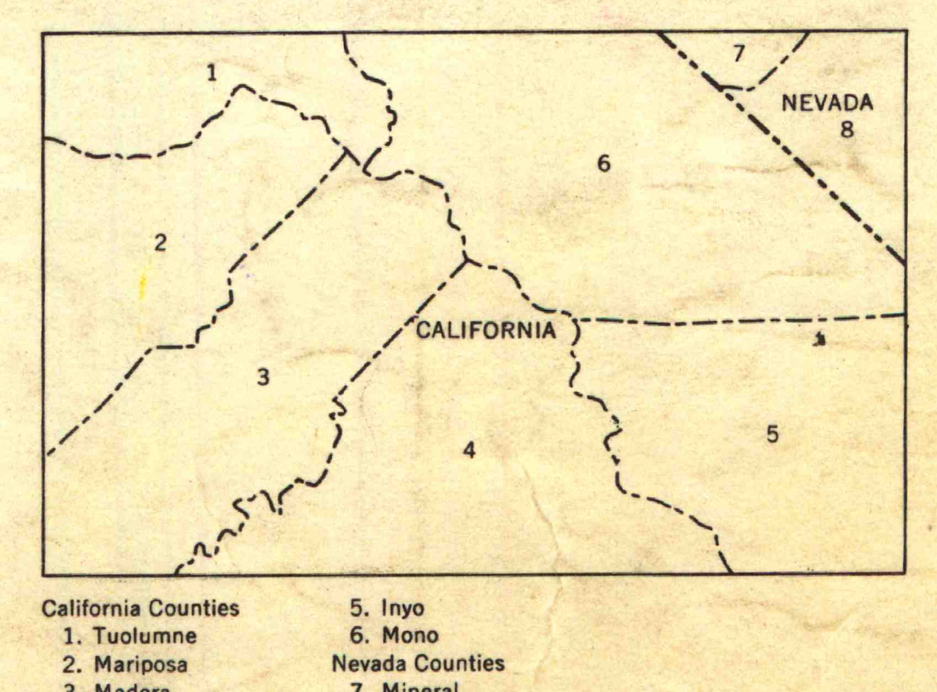

California Counties
1. Tuolumne
2. Mariposa
3. Madera
4. Fresno
5. Inyo
6. Mono
Nevada Counties
7. Mineral
8. Esmeralda

ARMY MAP SERVICE, CORPS OF ENGINEERS, DEPARTMENT OF THE ARMY, 665045
12-48 1948

LOCATION DIAGRAM FOR NJ 11-7

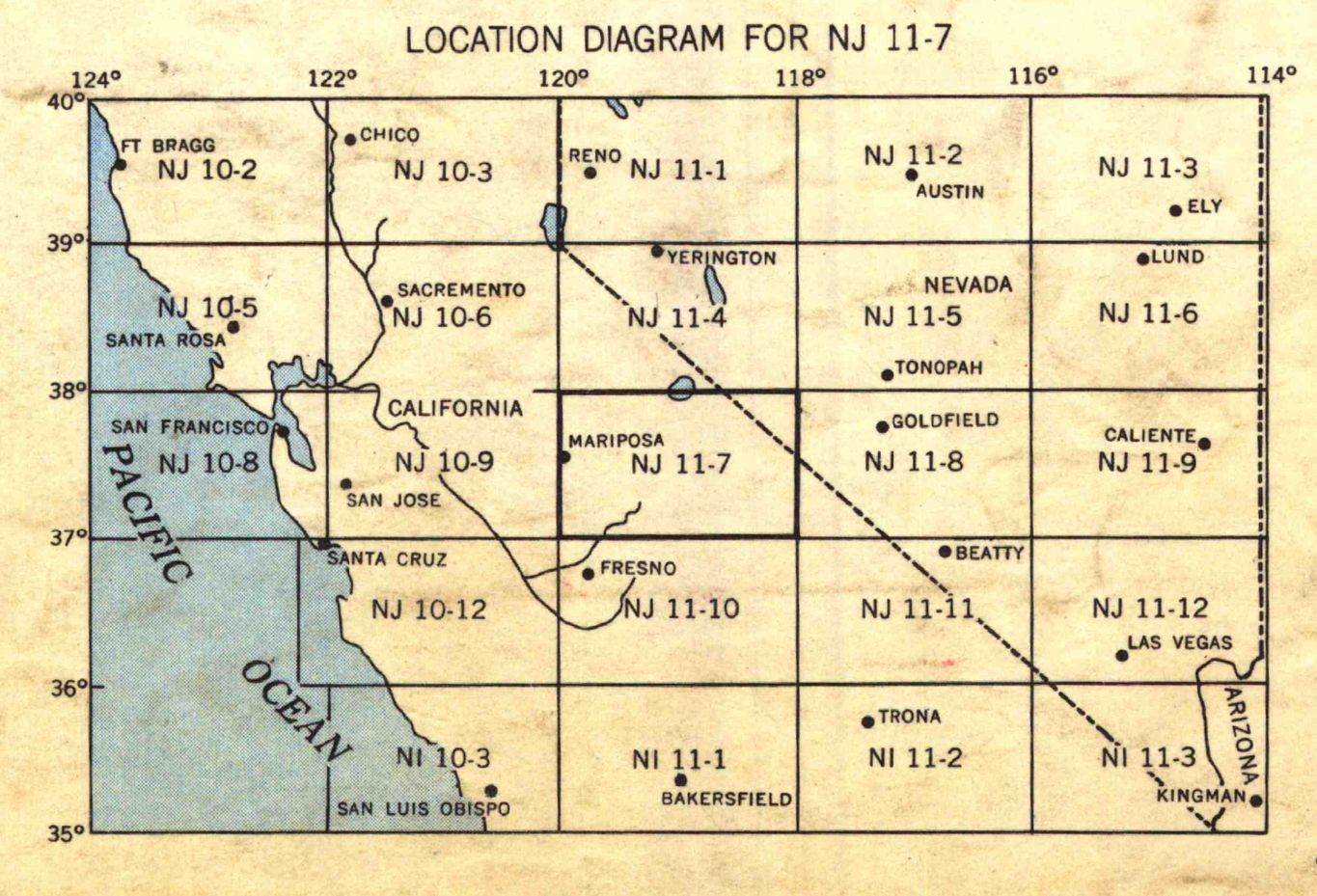

COVERAGE DIAGRAM

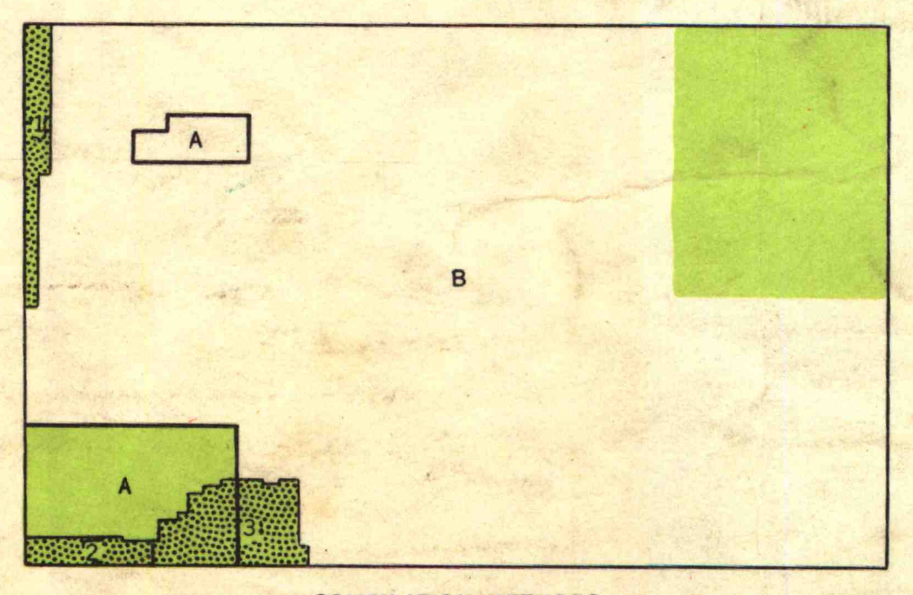

COMPILATION METHODS
Photo-stereo
Photo-planimetric
Map
Areas for which woodland information is available.
A. Large scale topographic maps, 1938-45, reliability good.
B. Medium scale topographic maps, 1901-17, reliability fair.
Dates of aerial photography: 1-1945; 2-1942; 3-1940.

MARIPOSA, UNITED STATES
N3700-W11800/100x200

UNIVERSITY OF WISCONSIN
Department of Geography

3700
s250
.U56
COPY 1

B006-91
NJ 11-7