SALTON SEA



AMS V502

Prepared by the Army Map Service (AM), Corps of Engineers, U. S. Army, Washington, D. C. Compiled in 1950 from United States Quadrangles, 1:50,000, 1:62,500, and 1:250,000, U. S. Geological Survey and Corps of Engineers, 1939-45; County Highway Maps 1937-47. Planimetric detail partially revised by photo-planimetric methods. Control by U. S. Coast and Geodetic Survey.

LEGEND

ROAD DATA 1953

POPULATED PLACES	
Over 500,000	BOSTON
100,000 to 500,000	RICHMOND
25,000 to 100,000	ALEXANDRIA
5,000 to 25,000	Marion
1,000 to 5,000	Old Dominion
Less than 1,000	Stowell

Hard surface, heavy duty road, more than two lanes wide (3 LANES | 4 LANES)
Hard surface, heavy duty road, two lanes wide
Hard surface, medium duty road, more than two lanes wide (3 LANES | 4 LANES)
Hard surface, medium duty road, two lanes wide
Improved light duty road
Unimproved dirt road
Route markers: Federal; State (153) (259)

RAILROADS: Normal gauge; Narrow gauge (Single track, Multiple track)
International boundary
State boundary
County boundary
Park and reservation
Landplane airport
Landing area
Seaplane airport
Seaplane anchorage
Woodland
Spot elevation in feet .121
Depth curves in fathoms
Swamp, marsh
Reef; Limit of danger line
Intermittent stream
Rocks: Awash; Sunken
Foreshore flats

Scale 1:250,000

20 Statute Miles — 30 Kilometers — 10 Nautical Miles

CONTOUR INTERVAL 200 FEET
WITH SUPPLEMENTARY CONTOURS AT 100 FOOT INTERVALS

TRANSVERSE MERCATOR PROJECTION

100,000-FOOT GRIDS BASED ON ARIZONA COORDINATE SYSTEM, WEST ZONE, AND CALIFORNIA COORDINATE SYSTEM, ZONE 6

1952 MAGNETIC DECLINATION FOR THIS SHEET VARIES FROM 15°00′ EASTERLY FOR THE CENTER OF THE WEST EDGE TO 14°45′ EASTERLY FOR THE CENTER OF THE EAST EDGE. MEAN ANNUAL CHANGE IS 0°02′ WESTERLY.

FOR SALE BY U. S. GEOLOGICAL SURVEY, FEDERAL CENTER, DENVER, COLORADO OR WASHINGTON 25, D. C.

LOCATION DIAGRAM FOR NI 11-9

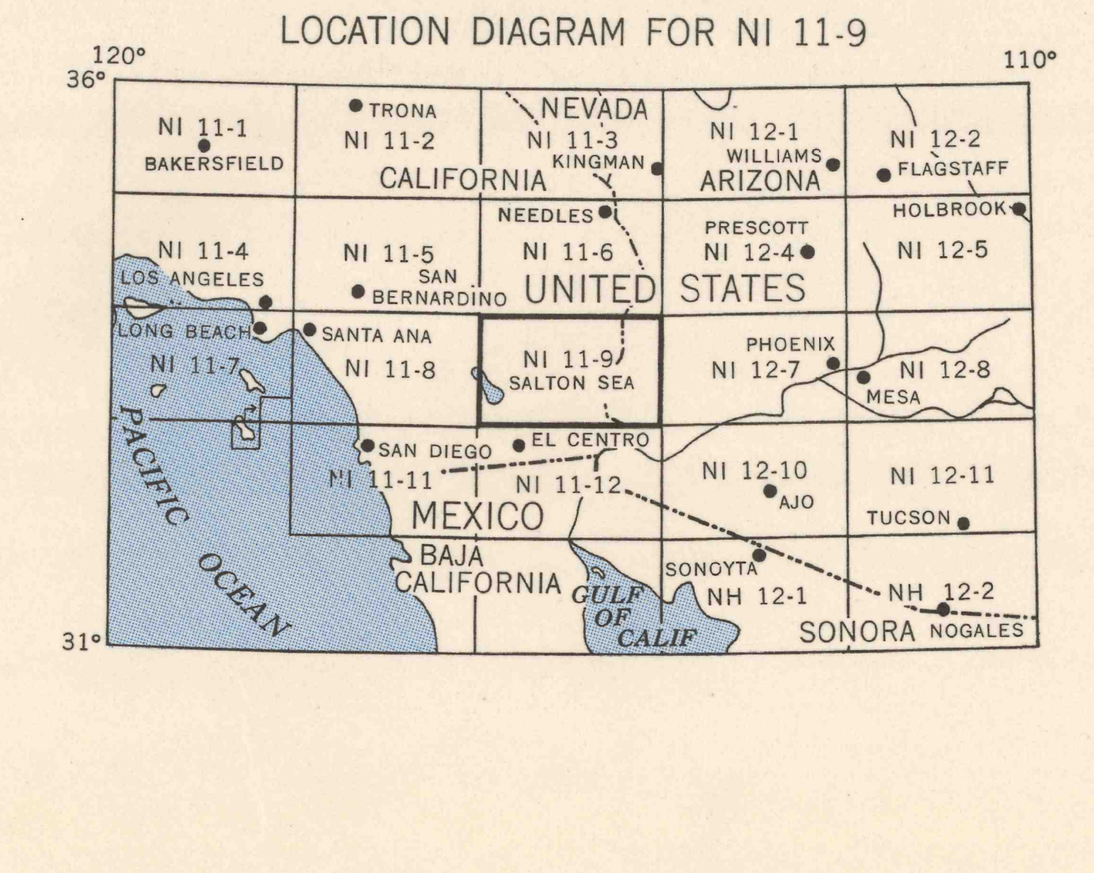

RELIABILITY DIAGRAM



A. Large scale topographic maps, photogrammetric 1939-45.
B. Large scale topographic maps, compiled, 1939-45.
C. Large scale topographic maps, controlled ground survey, 1939-45.
D. Medium scale topographic map, compiled, 1942.
Date of aerial photography: 1948.

PRINTED BY ARMY MAP SERVICE, CORPS OF ENGINEERS. 5-55 ,91261

TOWNSHIP OR RANGE LINE
LAND GRANT BOUNDARY

SECTIONIZED TOWNSHIP

6	5	4	3	2	1
7	8	9	10	11	12
18	17	16	15	14	13
19	20	21	22	23	24
30	29	28	27	26	25
31	32	33	34	35	36