

A.M.S. V502

ANS 3, 1947

Prepared under the direction of the Chief of Engineers by the Army Map Service (AMS), Corps of Engineers, Department of the Army, Washington, D. C. Compiled in 1947 from United States Quadrangles, 1:62,500, Corps of Engineers and U. S. Geological Survey, 1938-1941; USGS Charts 5402, 5532; 1941-1943; County Highway Maps, 1941 and Intelligence data to 1946. Planimetric detail revised by photogrammetric methods. Aerial photography 1939-1945. Road and railroad data verified by state authorities. Control by U. S. Coast and Geodetic Survey.

**LEGEND**  
ROAD DATA 1947

**POPULATED PLACES**

500,000 or over	BOSTON	Hard surface, heavy duty road, more than two lanes wide	1
100,000 to 500,000	RICHMOND	Hard surface, heavy duty road, two lanes wide	2
25,000 to 100,000	ALEXANDRIA	Hard surface, medium duty road, more than two lanes wide	3
5,000 to 25,000	Marion	Loose surface, graded and drained road	4
1,000 to 5,000	Old Dominion	Dirt road; Trail	5
1,000 or less	Stowell	Route markers: Federal; State	6

**RAILROADS**

Standard gauge	Single track	Multiple track	Woodland
Narrow gauge			Mine

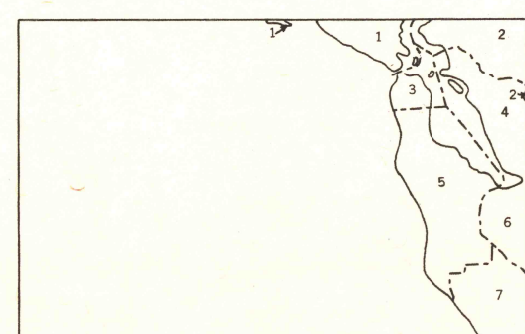
**BOUNDARIES**

International	Principal navigation light	Falls; Rapids
State	Military airfield	Intermittent stream
County	Municipal or commercial airfield	Swamp, marsh
Park and reservation	Auxiliary airfield	Rock; Limit of danger line
Horizontal control point	Caesoplane base	Rocks awash; Wharf, pier
Spot elevation in feet	121 Caesoplane anchorage	Foreshore flats

SECTIONIZED TOWNSHIP

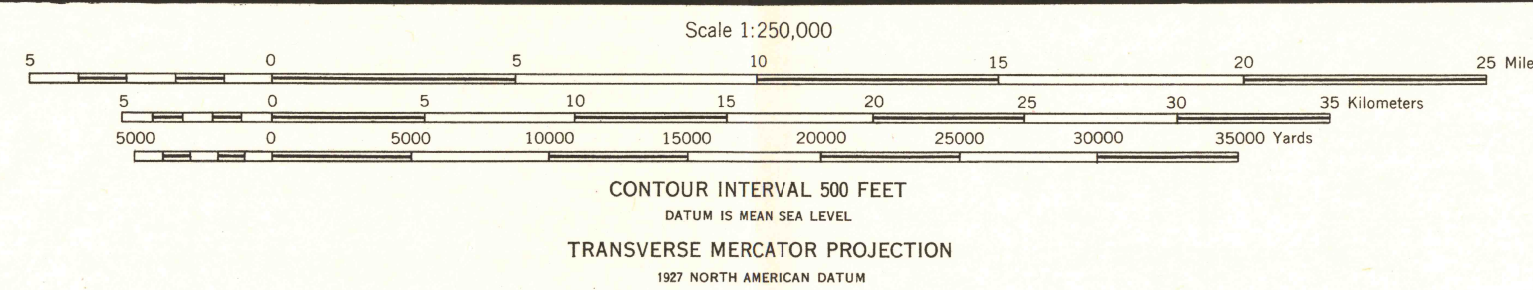
6	5	4	3	2	1
7	8	9	10	11	12
13	14	15	16	17	18
19	20	21	22	23	24
25	26	27	28	29	30
31	32	33	34	35	36

INDEX TO BOUNDARIES



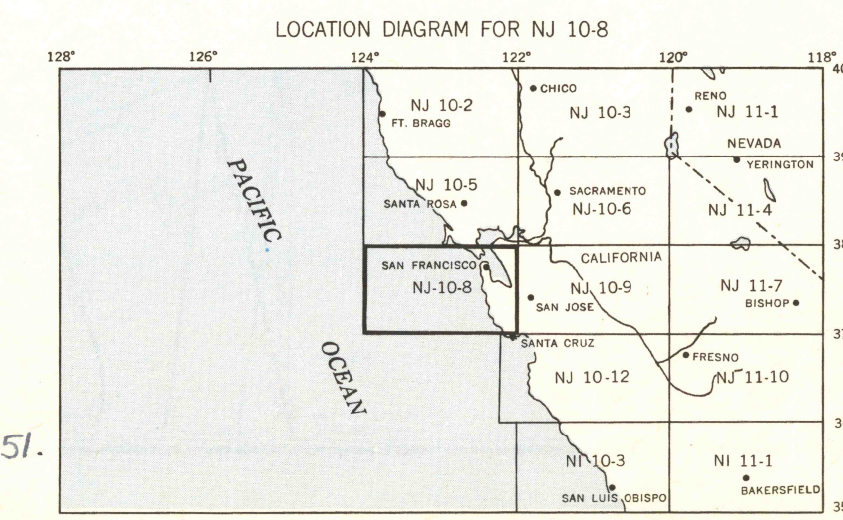
California Counties

1. Marin
2. Contra Costa
3. San Francisco
4. Alameda
5. San Mateo
6. Santa Clara
7. Santa Cruz



FOR SALE BY U. S. GEOLOGICAL SURVEY, DENVER FEDERAL CENTER, DENVER, COLORADO, OR WASHINGTON 25, D. C.

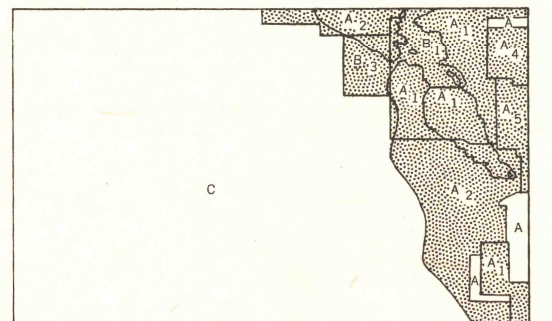
United States, Topo. 1:250,000,  
sheet *San Francisco, 1951.*  
000.1



ARMY MAP SERVICE, CORPS OF ENGINEERS, DEPARTMENT OF THE ARMY, WASHINGTON 25, D. C.

3-51

COVERAGE DIAGRAM



SAN FRANCISCO, UNITED STATES  
CALIFORNIA  
N3700-W12200/100x200

