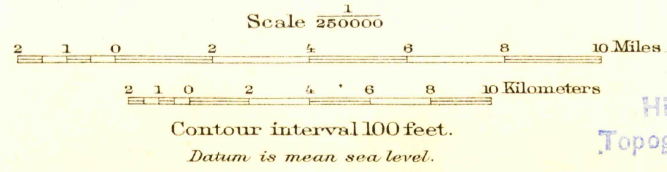
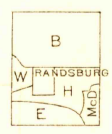




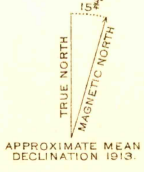
U.S. GEOLOGICAL SURVEY
FILE COPY
Inspection and Editing

U.S. GEOLOGICAL SURVEY
FILE COPY
Inspection and Editing

R. B. Marshall, Chief Geographer.
Geo. R. Davis, Geographer in charge.
Topography by J. E. Blackburn, J. P. Harrison, H. L. McDonald,
C. W. Wardle, and L. R. Ebert, and from Randsburg sheet.
Control by C. F. Urquhart, R. A. Farmer, L. F. Biggs,
C. W. Wardle, and Chas. Hartmann.
Surveyed in 1911-1913.



USGS
Historical File
Topographic Division



Edition of 1915, reprinted 1933
Polyconic projection, North American datum

CALIF.
SEARLES LAKE

MAR 24 1933 (2455) 2455