

(Fairfax School)

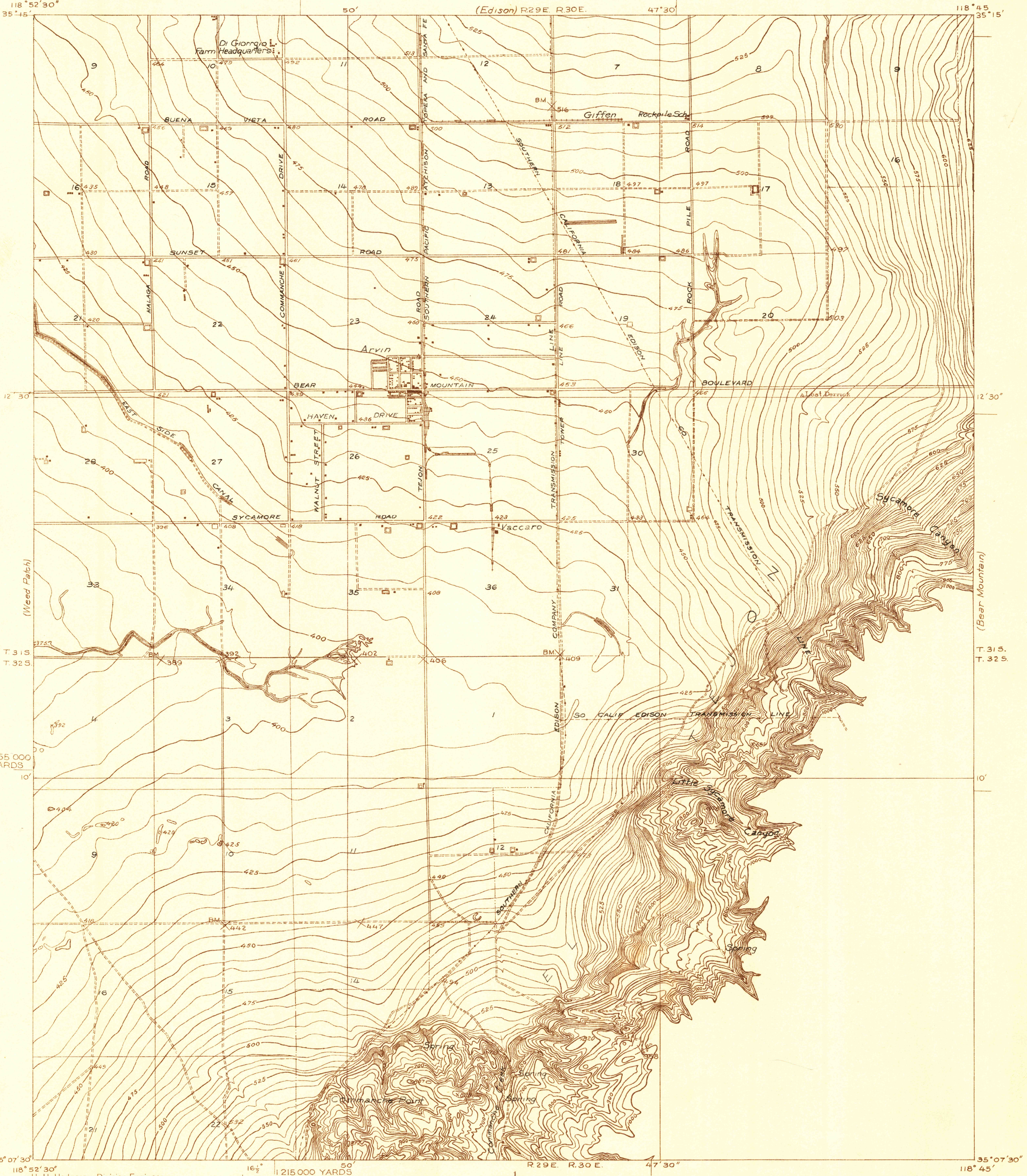
U. S. G. S.
FILE COPY
Inspection and Editing.

91-S-111-W/2
STATE OF CALIFORNIA
JAMES ROLPH, JR., GOVERNOR
WALTER E. GARRISON, DIRECTOR OF PUBLIC WORKS
EDWARD HYATT, STATE ENGINEER

CALIFORNIA
(KERN COUNTY)
ARVIN QUADRANGLE

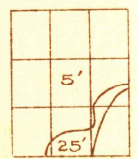
(Bena)

DEPARTMENT OF THE INTERIOR
U. S. GEOLOGICAL SURVEY

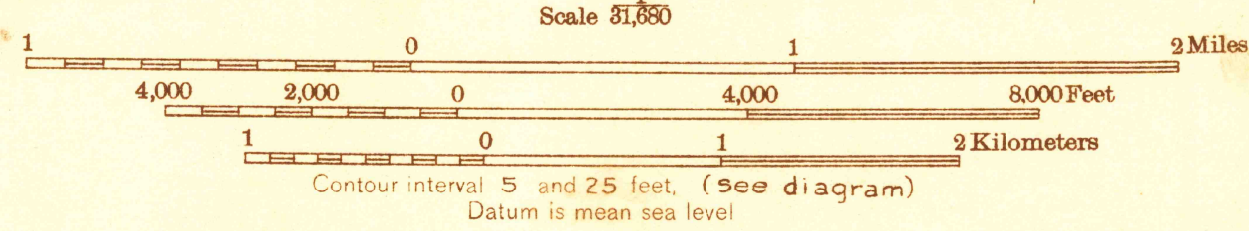


1:355,000
YARDS

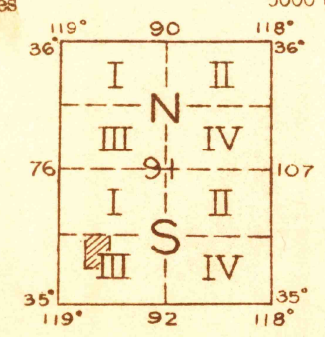
H. H. Hodgeson, Division Engineer
Topography by F. H. Purdy
Control by U. S. Geological Survey
Surveyed in 1930



TRUE NORTH
MAGNETIC NORTH
APPROXIMATE MEAN DECLINATION, 1930



Polyconic projection. North American datum
5000 yard grid based upon U. S. zone system, G



USGS
Historical File
Topographic Division

ARVIN, CALIF.

(Callente)
125,000