

U. S. G. S.
FILE COPY
Inspection and Editing.

UNITED STATES
DEPARTMENT OF THE INTERIOR
GEOLOGICAL SURVEY

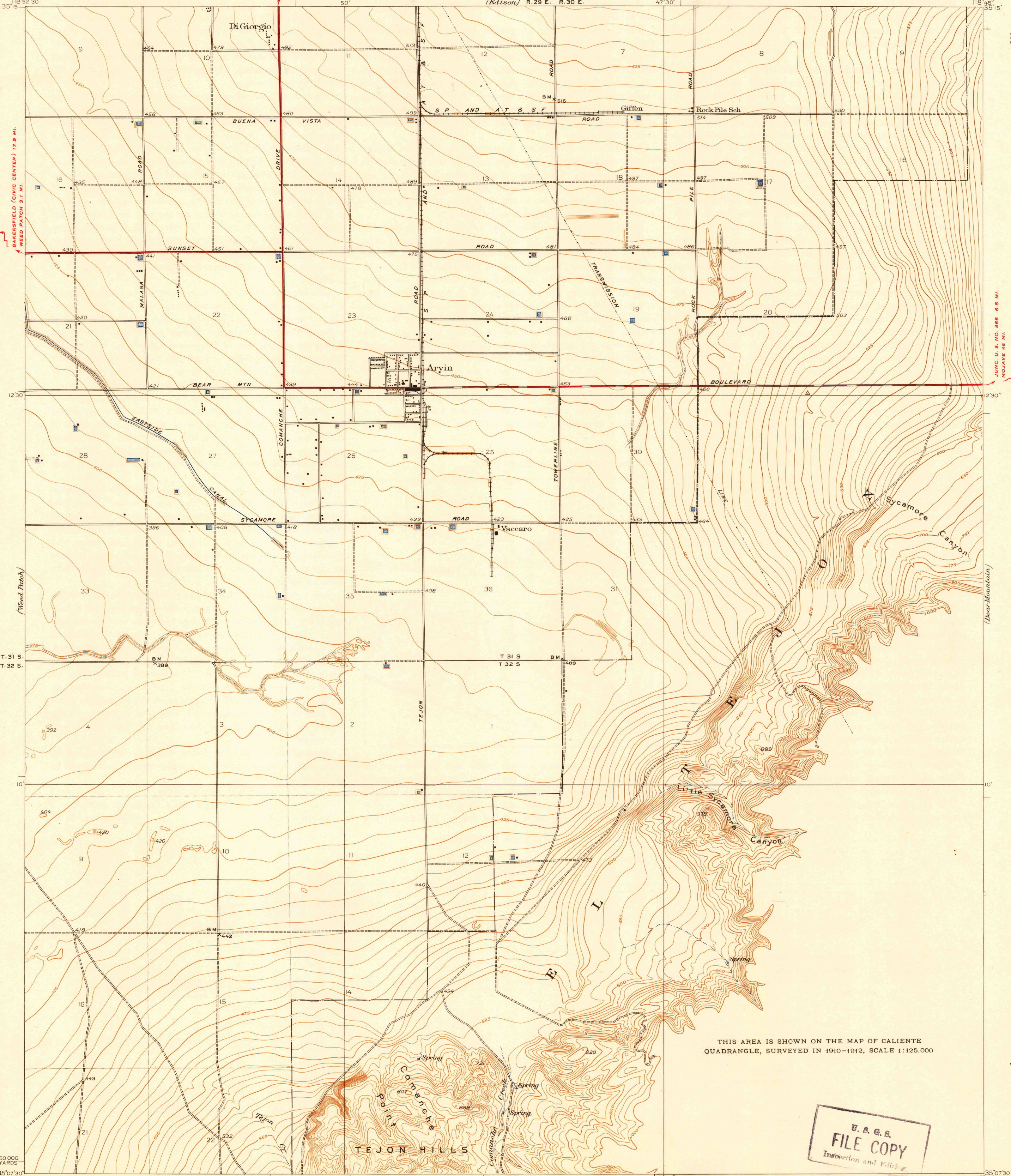
STATE OF CALIFORNIA
REPRESENTED BY THE
DIRECTOR OF PUBLIC WORKS

CALIFORNIA
(KERN COUNTY)
ARVIN QUADRANGLE

BAKERSFIELD (CIVIC CENTER) 16.5 MI.
JUNC. U. S. NO. 466 6.3 MI.

(Edison) R. 29 E. R. 30 E.

(Bear)




THIS AREA IS SHOWN ON THE MAP OF CALIENTE QUADRANGLE, SURVEYED IN 1910-1912, SCALE 1:125,000

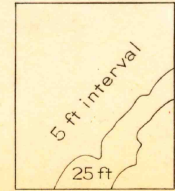
U. S. G. S.
FILE COPY
Inspection and Editing.

Topography by F. H. Purdy
Surveyed in 1930

TRUE NORTH
MAGNETIC NORTH
APPROXIMATE MEAN
DECLINATION, 1930



Contour interval 5 and 25 feet, (see diagram)
Datum is mean sea level



Polyconic projection, 1927 North American datum
5000 yard grid based upon U.S. zone system, G
ROUTES USUALLY TRAVELED
HARD IMPROVED SURFACES
OTHER SURFACE IMPROVEMENTS
U. S. ROUTE 1943 STATE ROUTE

ARVIN, CALIF.
Edition of 1933
reprinted 1943
N35075-W11845/75

AUG 26 1943

2085