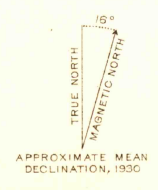


THIS AREA IS SHOWN ON THE MAP OF CALIENTE
QUADRANGLE, SURVEYED IN 1940-1942, SCALE 1:125,000

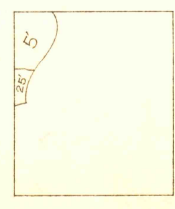

FILE COPY
Inspection and Editing

U. S. G. S.
FILE COPY
Inspection and Editing

Topography by F. H. Purdy
Control by U.S. Geological Survey
Surveyed in 1930



USGS
Historical File
Topographic Division



Polyconic projection, 1927 North American datum
5000 yard grid based upon U.S. zone system, G
HARD IMPERVIOUSLY SURFACED ROADS
OTHER MAIN TRAVELED ROADS
1933
BEAR MOUNTAIN, CALIF.
Edition of 1933
1652:2485, 79;

JUL 31 1933 (1925)

1925