

Advance sheet
Subject to correction

(Caliente 125000)

(Caliente 125000)

118° 45' 35° 22' 30" 42' 30" 118° 40' 35° 22' 30"

7 Miles

6

5

4

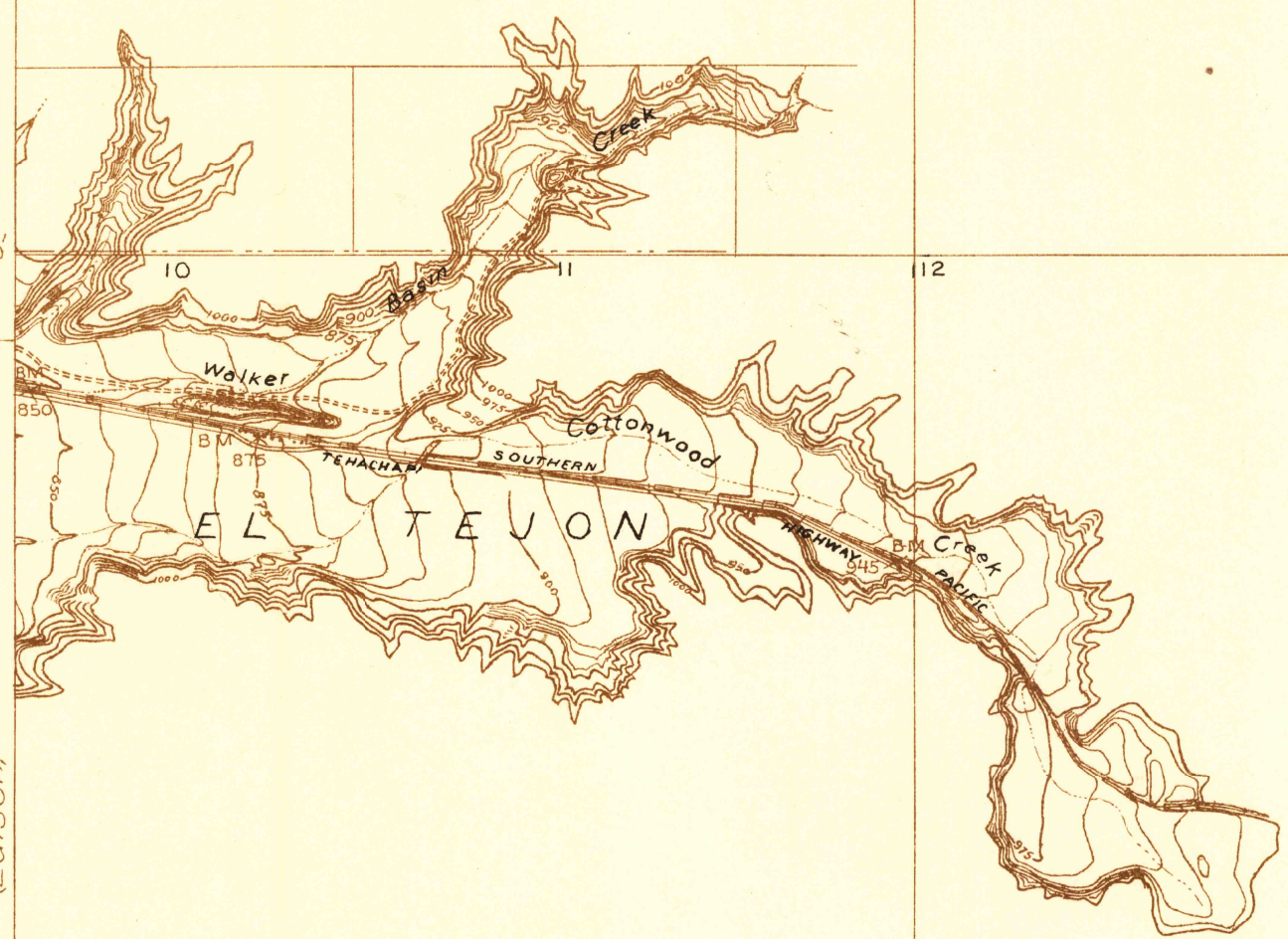
3

2

1

0

1




T. 30 S.
T. 31 S.
1 370 000
YARDS
1 225 000
YARDS

Polyconic projection, 1927 North American datum
5000 yard grid based upon U. S. zone system, G

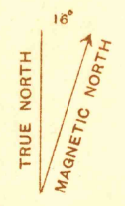
(Caliente 125000)

(Caliente 125000)

Scale 31,680



Contour interval 5 feet
Datum is mean sea level



APPROXIMATE MEAN
DECLINATION, 1929

