


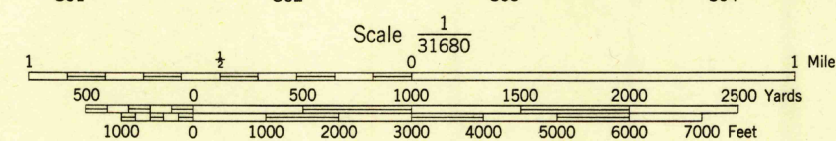
(ARCHED ROCK)

(SEBASTOPOL)  
62500



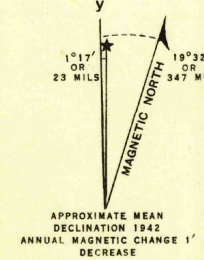
Mapped by U. S. Geological Survey under direction of the Chief of Engineers, U. S. Army, 1942  
Topography by U. S. Geological Survey  
Control by U. S. G. & G. S. and U. S. G. S.  
Polyconic projection, 1927 North American datum  
This map complies with national standard map accuracy requirements

**ROAD CLASSIFICATION**  
Dependable hard-surface ——— U. S. Route 22  
Heavy-duty road ——— dry-weather road  
Secondary, hard-surface ——— State Route 8  
All-weather road ———  
More than two lanes indicated by note along road with tick at point of change ——— 2 LANE | 4 LANE



CONTOUR INTERVAL 25 FEET  
DATUM IS MEAN SEA LEVEL  
ONE THOUSAND YARD GRID COMPUTED FROM "GRID SYSTEM FOR PROGRESSIVE MAPS IN THE U. S." ZONE G, U. S. G. & G. S. SPECIAL PUBLICATION NO. 59  
THE LAST THREE DIGITS OF THE GRID NUMBERS ARE OMITTED  
TEN THOUSAND FOOT GRID BASED ON CALIFORNIA (2) PLANE COORDINATE SYSTEM  
NOTE: OFFICERS USING THIS MAP WILL MARK REVISION CORRECTIONS AND ADDITIONS WHICH COME TO THEIR ATTENTION AND MAIL DIRECT TO "THE CHIEF OF ENGINEERS, WASHINGTON, D. C."

USGS  
Historical File  
Topographic Division



**RESTRICTED**  
U. S. G. S.  
FILE COPY  
Inspection and Editing.

BODEGA HEAD, CALIF.  
N3815-W12300/7.5  
EDITION OF 1944

AUG 16 1944 3110