

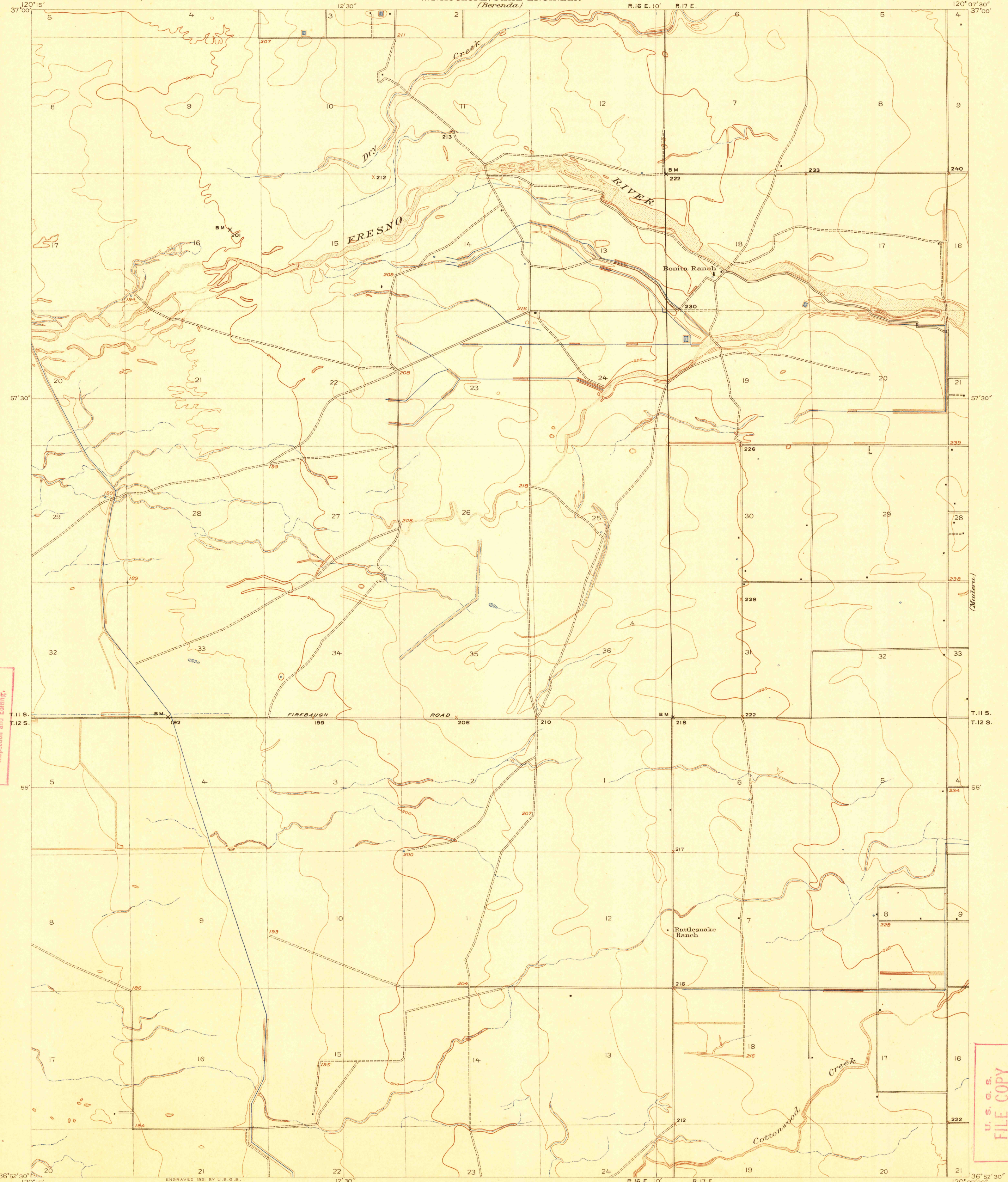
(Chowchilla)

DEPARTMENT OF THE INTERIOR
ALBERT B. FALL, SECRETARY
U.S. GEOLOGICAL SURVEY
GEORGE OTIS SMITH, DIRECTOR

TOPOGRAPHY

STATE OF CALIFORNIA
WILLIAM D. STEPHENS, GOVERNOR
W. F. MCCLURE, STATE ENGINEER
(Berenda)

CALIFORNIA
(MADERA COUNTY)
BONITA RANCH QUADRANGLE (Kismet)

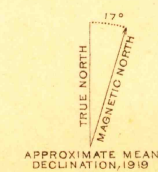



U. S. G. S.
FILE COPY
Inspection and Editing.

U. S. G. S.
FILE COPY
Inspection and Editing.

R.B. Marshall, Chief Geographer.
Geo. R. Davis, Geographer in charge.
Topography by C.A. Stonesifer and Gerald Fitz Gerald.
Control by C.F. Urquhart, L.F. Biggs, and D.S. Birkett.
Surveyed in 1919.
ENGRAVED 1921 BY U.S.G.S.
SURVEYED IN COOPERATION WITH THE STATE OF CALIFORNIA.

Stonesifer
Fitz Gerald



USGS
Historical File
Topographic Division

JAN 6 - 1921 3100

BONITA RANCH, CALIF.
Edition of 1921.

3100