

60-N-11-E-12-NW-4
TOPOGRAPHY

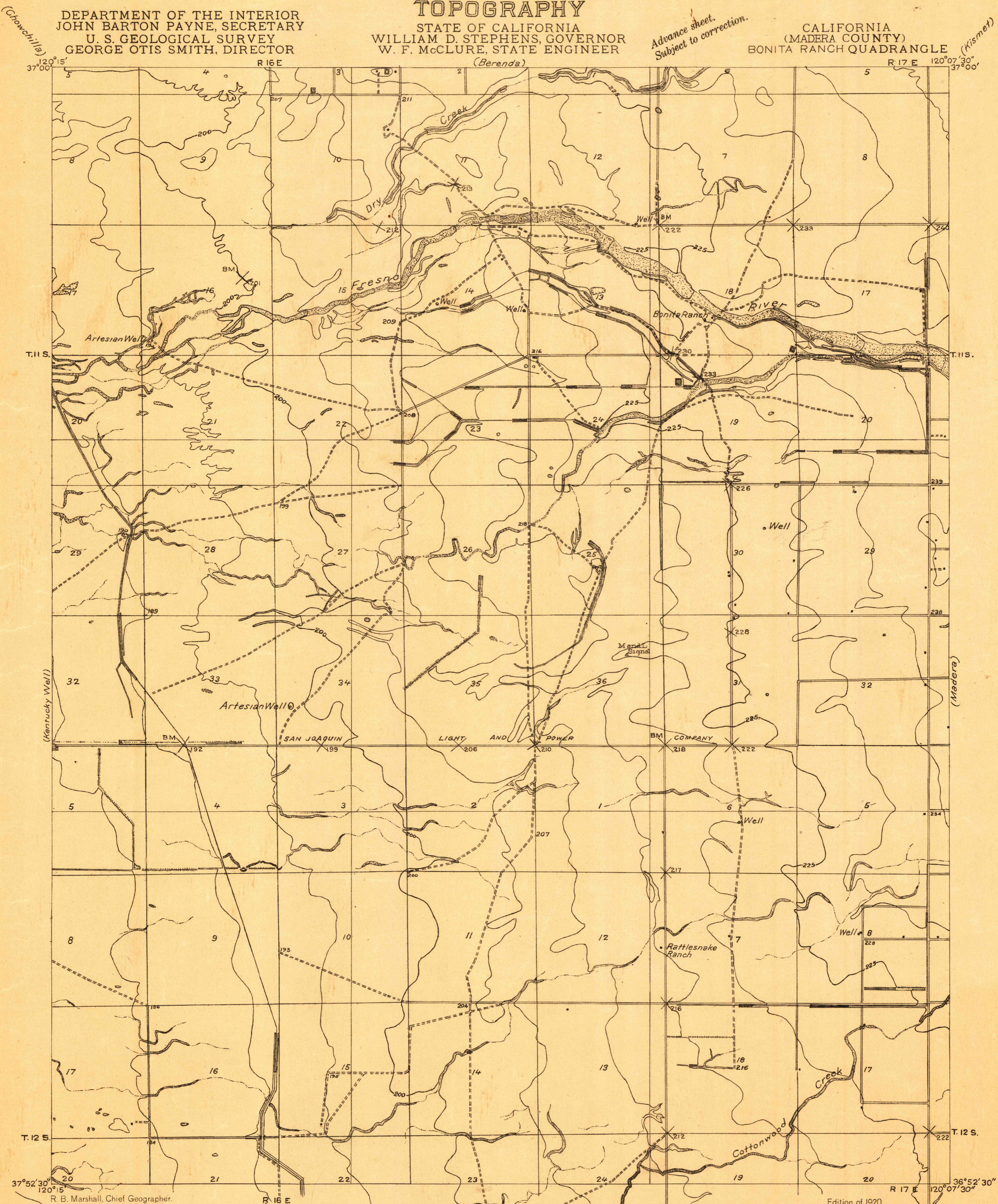
DEPARTMENT OF THE INTERIOR
JOHN BARTON PAYNE, SECRETARY
U. S. GEOLOGICAL SURVEY
GEORGE OTIS SMITH, DIRECTOR

STATE OF CALIFORNIA
WILLIAM D. STEPHENS, GOVERNOR
W. F. McCLURE, STATE ENGINEER

CALIFORNIA
(MADERA COUNTY)
BONITA RANCH QUADRANGLE

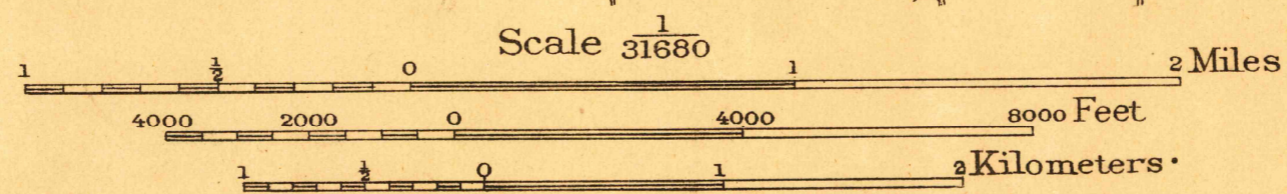
Advance sheet.
Subject to correction.

(Kismet)



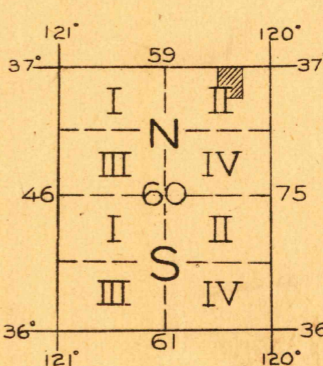
R. B. Marshall, Chief Geographer.
Geo. R. Davis, Geographer in charge.
Topography by C. A. Stonesifer and Gerald Fitzgerald.
Control by C. F. Urquhart, L. F. Biggs, and D. S. Birkett.
Surveyed in 1919.

SURVEYED IN COOPERATION WITH THE STATE OF CALIFORNIA



Contour interval 5 feet.
Datum is mean sea level.

Stonesifer
Fitzgerald



APPROXIMATE MEAN DECLINATION, 1919
BONITA RANCH
CALIF.