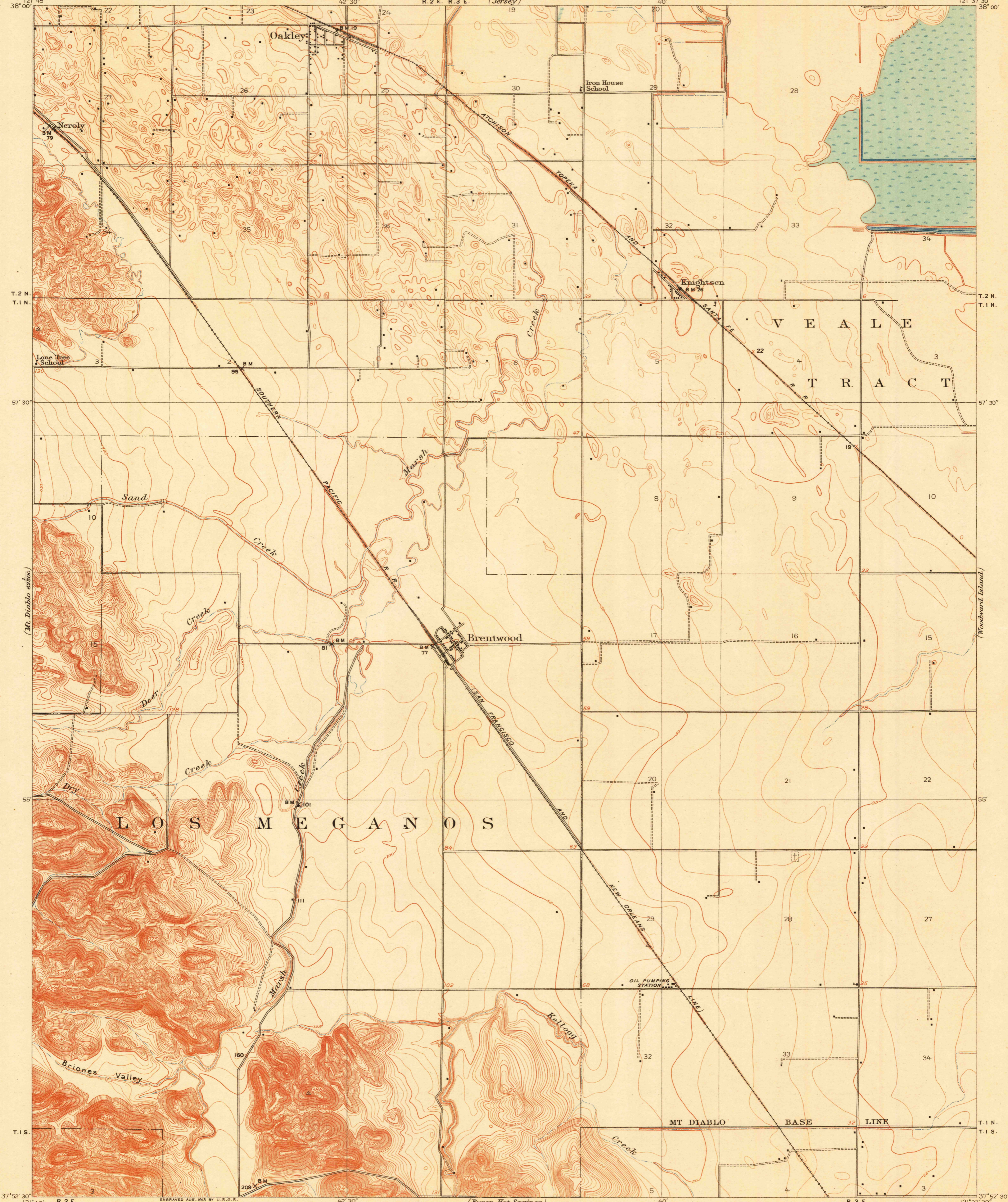


TOPOGRAPHY

U.S. GEOLOGICAL SURVEY
GEORGE OTIS SMITH
DIRECTOR

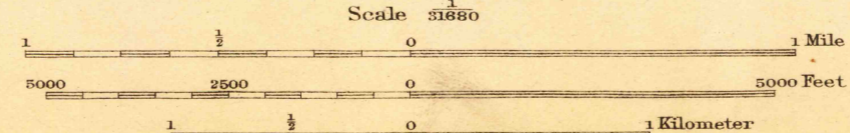
STATE OF CALIFORNIA
HIRAM W. JOHNSON, GOVERNOR
NATHANIEL ELLERY, STATE ENGINEER
R. 2 E. R. 3 E. (Jersey)

CALIFORNIA
(CONTRA COSTA COUNTY)
BRENTWOOD QUADRANGLE (Boulder)

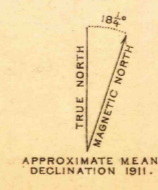


ENGRAVED AUG. 1913 BY U.S.G.S.
R. B. Marshall, Chief Geographer.
T. G. Gardine, Geographer in charge.
Topography by Duncan Hannegan and J. L. Lewis.
Control by B. A. Jenkins, L. F. Biggs, and J. A. Vogleson.
Surveyed in 1911.

J. L. L.
D. H.



Contour interval 5 feet.
Datum is mean sea level.



Edition of Feb. 1914.

USGS
Historical File
Topographic Division
BRENTWOOD

MAY 30 1914 3594

(Mt. Diablo 62500)

(Boulder)

(Mt. Diablo 62500)

(Boulder)