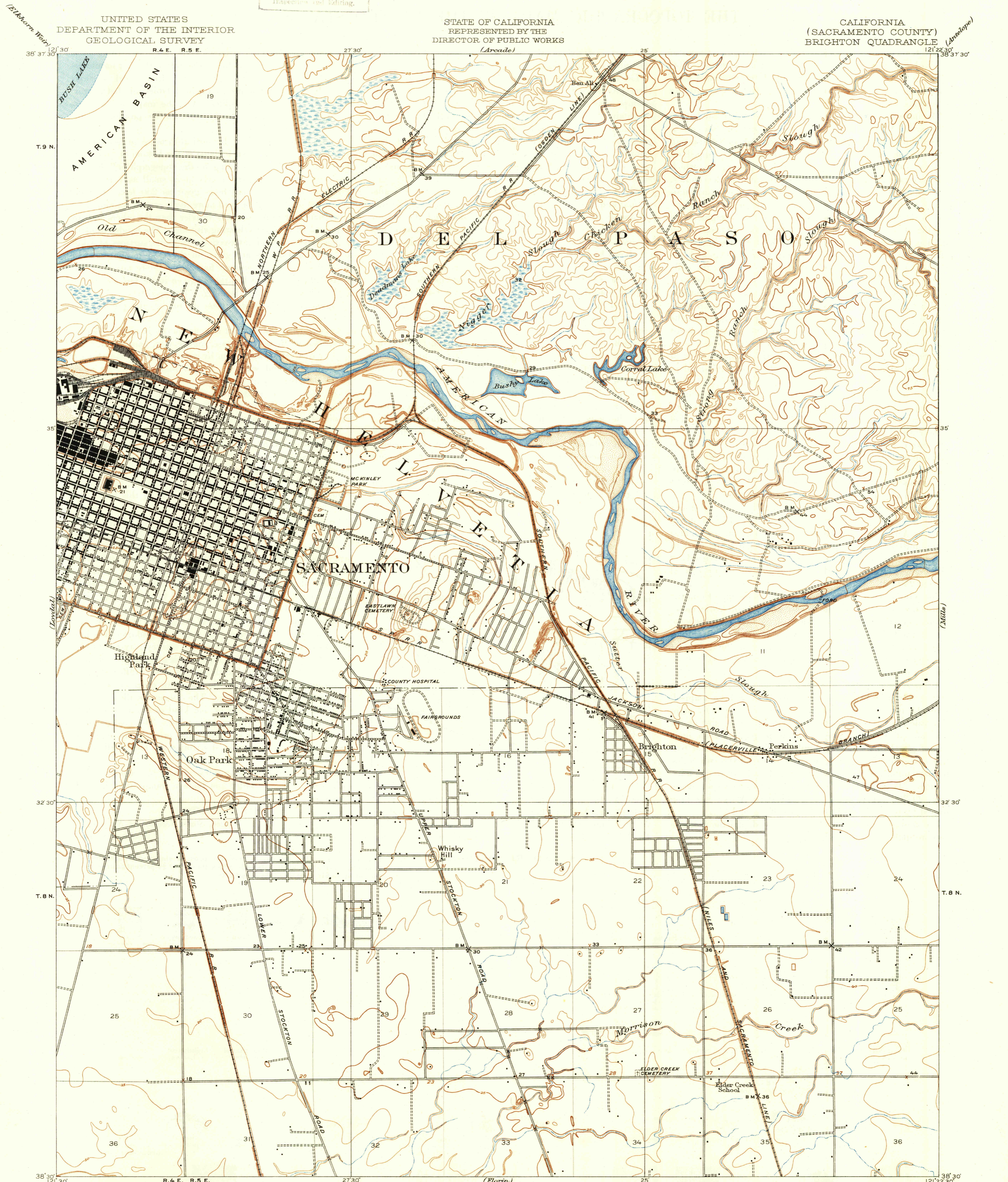


U.S. GEOLOGICAL SURVEY
Investigation and Editing.

UNITED STATES
DEPARTMENT OF THE INTERIOR
GEOLOGICAL SURVEY
R. 4 E. R. 5 E.


STATE OF CALIFORNIA
REPRESENTED BY THE
DIRECTOR OF PUBLIC WORKS
(Arcade)

CALIFORNIA
(SACRAMENTO COUNTY)
BRIGHTON QUADRANGLE
121° 22' 30" 38° 37' 30"

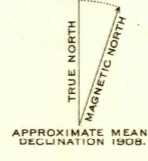


R. B. Marshall, Chief Geographer.
T. G. Gerding, Geographer in charge.
Topography by W. R. McKean, T. H. Moncure, A. J. Ogle,
and E. C. Williams.
Control by C. F. Urquhart, C. H. Semper, L. F. Biggs,
L. D. Ryus, and B. A. Jenkins.
Surveyed in 1908-1909.
SURVEYED IN COOPERATION WITH THE STATE OF CALIFORNIA.

M	0
McKean	Williams



Contour interval 5 feet
Datum is mean sea level



Edition of June 1911, reprinted 1947
Polyconic projection, North American datum

USGS
Historical File
Topographic Division

CALIF
BRIGHTON
N 3830-W12122.5/75

NAME CHANGED TO
SACRAMENTO EAST

JUN 26 1947

1095