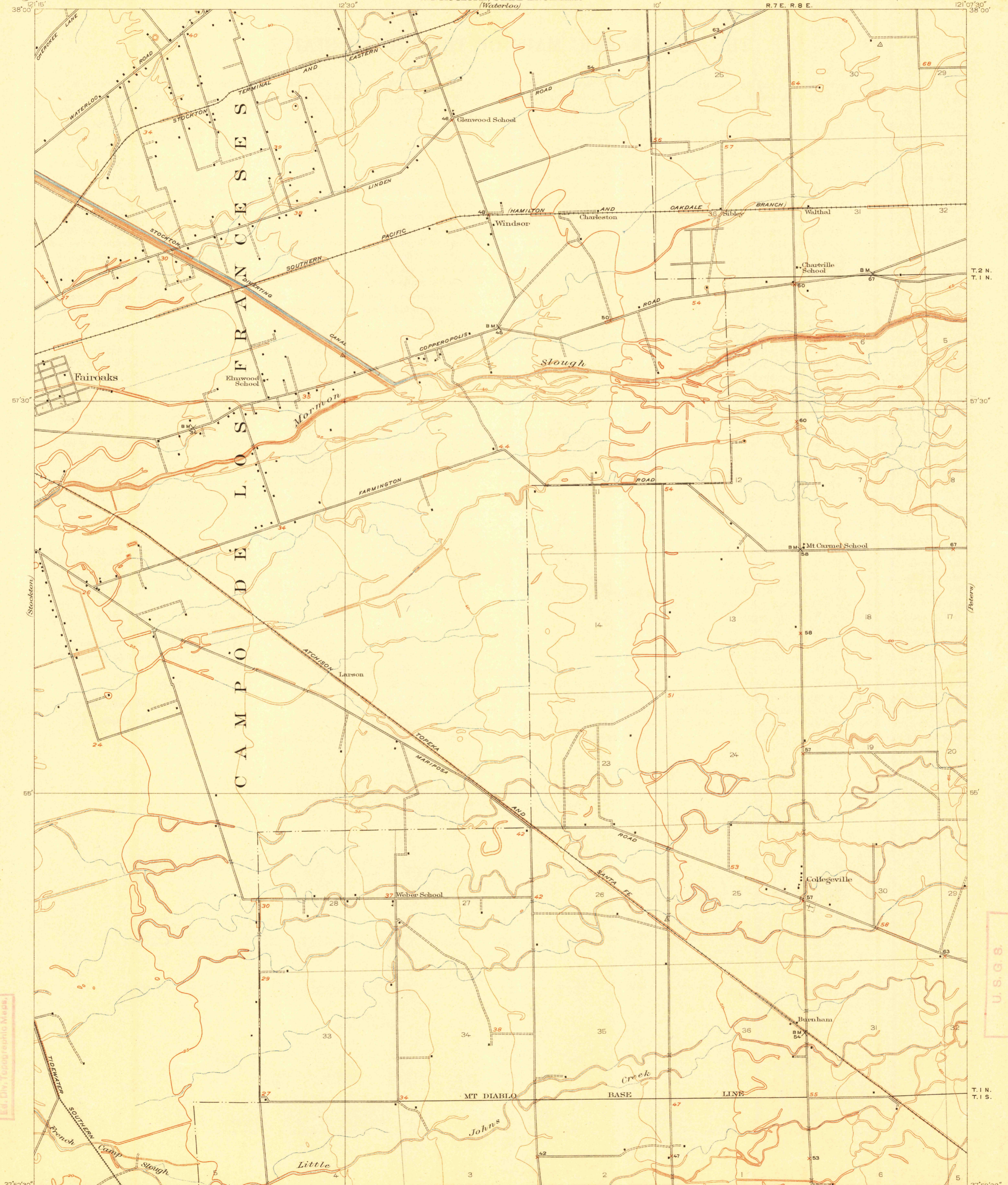


TOPOGRAPHY

U.S. GEOLOGICAL SURVEY
GEORGE OTIS SMITH
DIRECTOR

STATE OF CALIFORNIA
HIRAM W. JOHNSON, GOVERNOR
W. F. MCCLURE, STATE ENGINEER


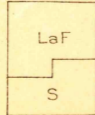
CALIFORNIA
(SAN JOAQUIN COUNTY)
BURNHAM QUADRANGLE



U.S.G.S.
FILE COPY
Ed. Div. Topographic Maps.

U.S.G.S.
FILE COPY
Ed. Div. Topographic Maps.

ENGRAVED JULY 1914 BY U.S.G.S.
R.B. Marshall, Chief Geographer.
Geo. R. Davis, Geographer in charge.
Topography by R.M. LaFollette and C.A. Stonesifer.
Control by L.F. Biggs, J.B. Lippincott, and G.L. Hagman.
Surveyed in 1912.



Contour interval 5 feet.
Datum is mean sea level.



Edition of Dec. 1914

DEC 31 1914 3558

USGS
Historical File
Topographic Division

BURNHAM