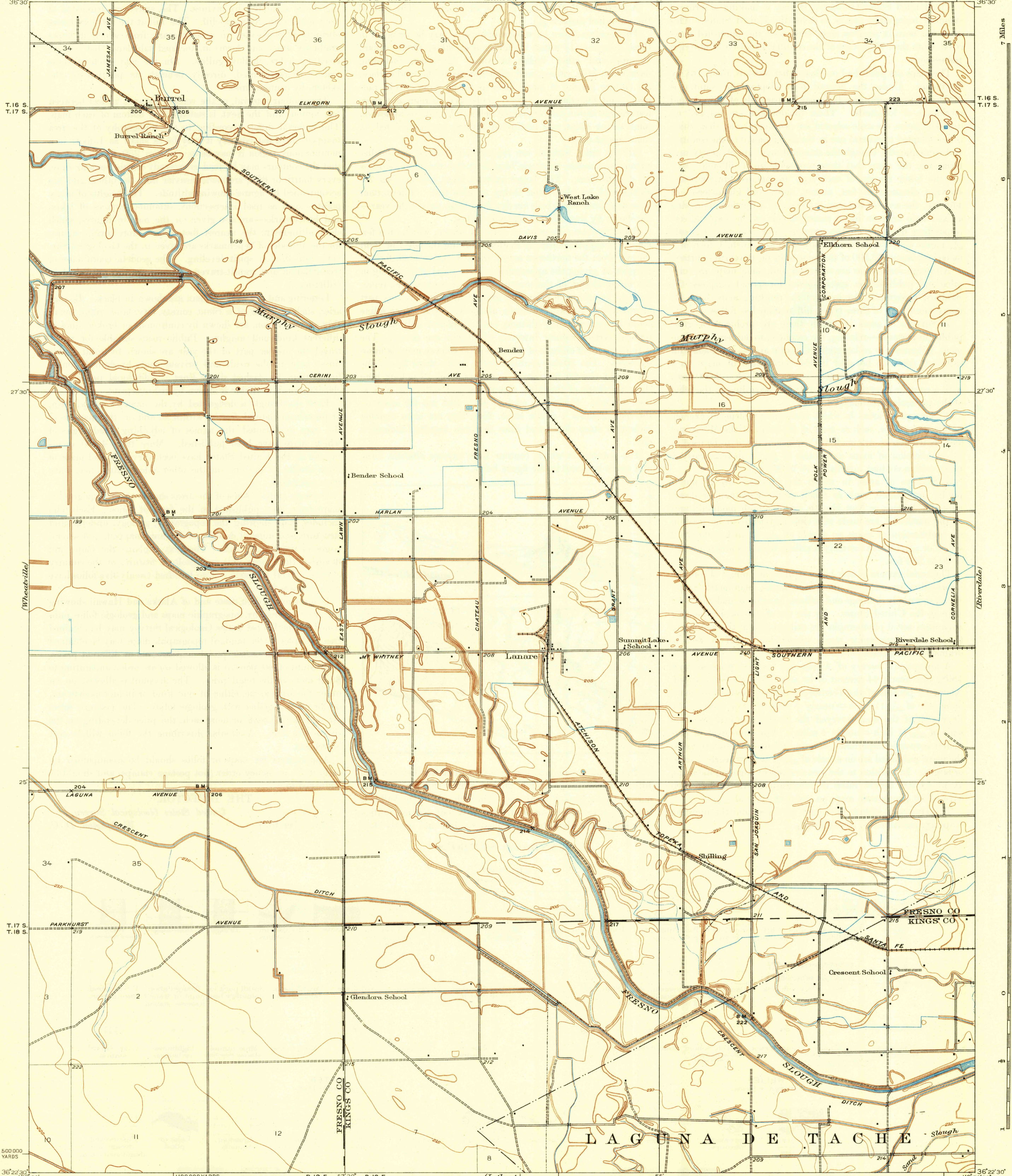
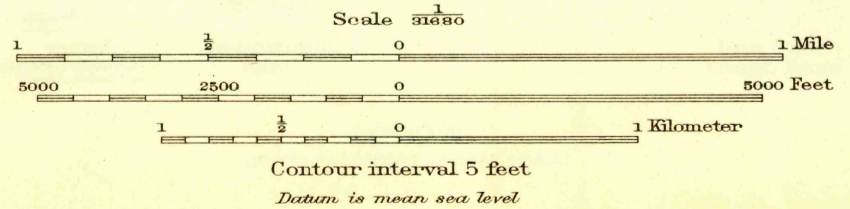
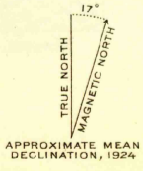


FILE COPY
Inspection and Editing



Topography by C.P. McKinley
Control in part by Corps of Engineers U.S. Army
Surveyed in 1924



USCS
Historical File
Topographic Division
U. S. G. S.
FILE COPY
Inspection and Editing

Polyconic projection. North American datum
5000 yard grid based upon U.S. zone system, G

BURREL, CALIF.
Edition of 1927
reprinted 1942
N3622.5-W11952.5/7.5

APR 21 1949

1960