



PRELIMINARY EDITION
UNSURVEYED AREA


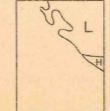
CANADA
DE LOS
VAQUEROS

CONTRA COSTA CO
ALAMEDA CO

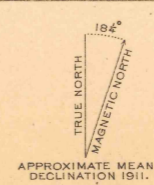
37° 45' 121° 45' ENGRAVED OCT. 1915 BY U.S.G.S. 42° 30' 40' 121° 37' 30' 37° 30'

R. B. Marshall, Chief Geographer.
T. G. Gerdine, Geographer in charge.
Topography by Duncan Hannegan and J. L. Lewis.
Control by C. F. Urquhart, L. F. Biggs, and J. A. Vogleson.
Surveyed in 1911.

SURVEYED IN COOPERATION WITH THE STATE OF CALIFORNIA.



Contour interval 5 feet.
Datum is mean sea level.



Edition of 1916, reprinted 1922.
Polyconic projection North American datum.

BYRON HOT SPRINGS