



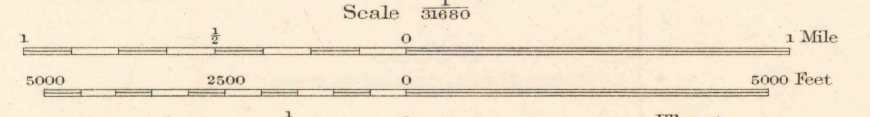

(Coalinga) 123000

(Coalinga) 123000

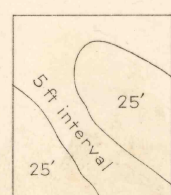
(Cholame) 123000

(Cholame) 123000

Topography by M.J. Harden and J.L. Buckmaster
Control by U.S. Geological Survey
Surveyed in 1930



Contour interval 5 and 25 feet (see diagram)
Datum is mean sea level



BAKERSFIELD 90 MI.
Polyconic projection, North American datum
5000 yard grid based upon U.S. zone system, G

HARD IMPROVED SURFACED ROADS
OTHER MAIN TRAVELED ROADS
1933

CANOAS CREEK, CALIF.
Edition of 1934

Now Avenal

