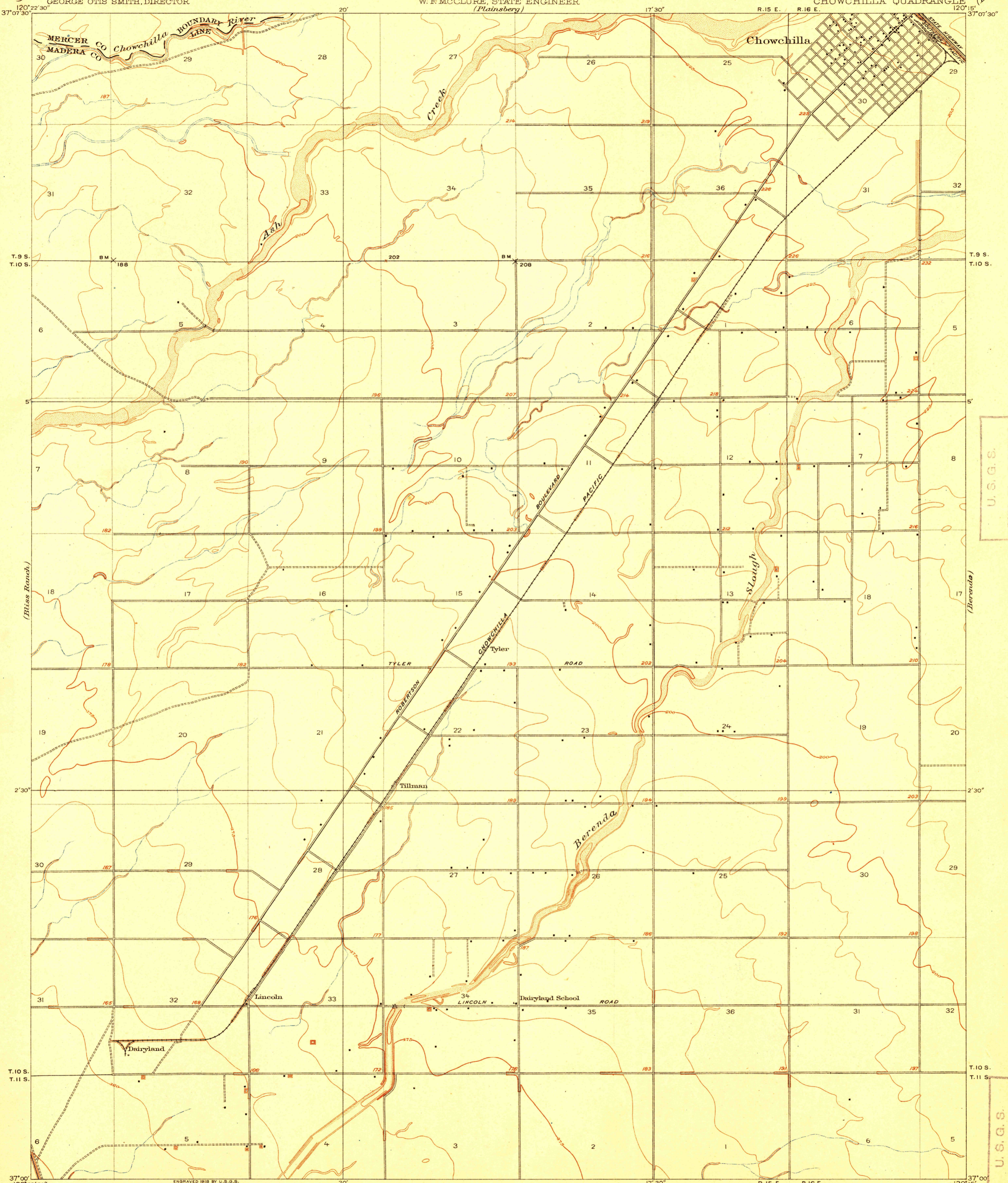


DEPARTMENT OF THE INTERIOR  
FRANKLIN K. LANE, SECRETARY  
U. S. GEOLOGICAL SURVEY  
GEORGE OTIS SMITH, DIRECTOR

# TOPOGRAPHY

STATE OF CALIFORNIA  
HIRAM W. JOHNSON, GOVERNOR  
W. F. MCCLURE, STATE ENGINEER  
(Plainsberg)

CALIFORNIA  
CHOWCHILLA QUADRANGLE

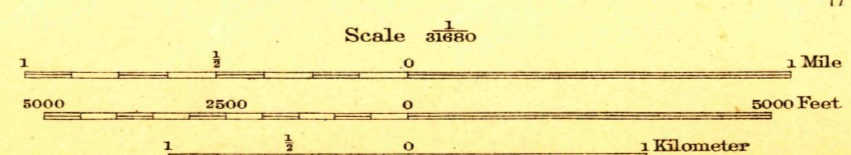


U. S. G. S.  
FILE COPY  
Ed. Div. Topographic Maps.

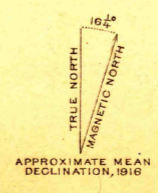
U. S. G. S.  
FILE COPY  
Ed. Div. Topographic Maps.

W. H. Herron, Acting Chief Geographer.  
Geo. R. Davis, Geographer in charge.  
Topography by J. H. Lefever and R. M. Wilson.  
Control by C. F. Urquhart, L. F. Biggs, and D. S. Birkett.  
Surveyed in 1916.

Wilson  
Lefever



Contour interval 5 feet.  
Datum is mean sea level.



Edition of 1918.

APR 30 1918 2560

CHOWCHILLA