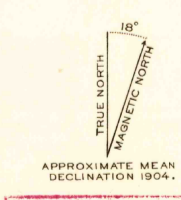

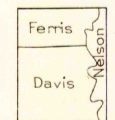


U.S.G.S. FILE COPY Inspection and Editing.

U.S.G.S. FILE COPY Inspection and Editing.

E.M. Douglas, Geographer.  
 R.B. Marshall, in charge of section.  
 Topography by Geo. R. Davis, C.L. Nelson, and H.R. Ferris.  
 Control by C.F. Urquhart, E.W. Glafcke, and E.M. Fry.  
 Surveyed in 1904.



Edition of 1917, reprinted 1947  
 Polyconic projection. North American datum

CALIF. COMPTON LANDING  
 N3915-W12200/7.5

U.S.G.S. USGS  
 FILE (Historical File)  
 Topographic Division  
 Inspection and Editing.

NAME CHANGED TO  
 MOLLTON WEIR (1:24000)  
 APR 28 1947  
 2155