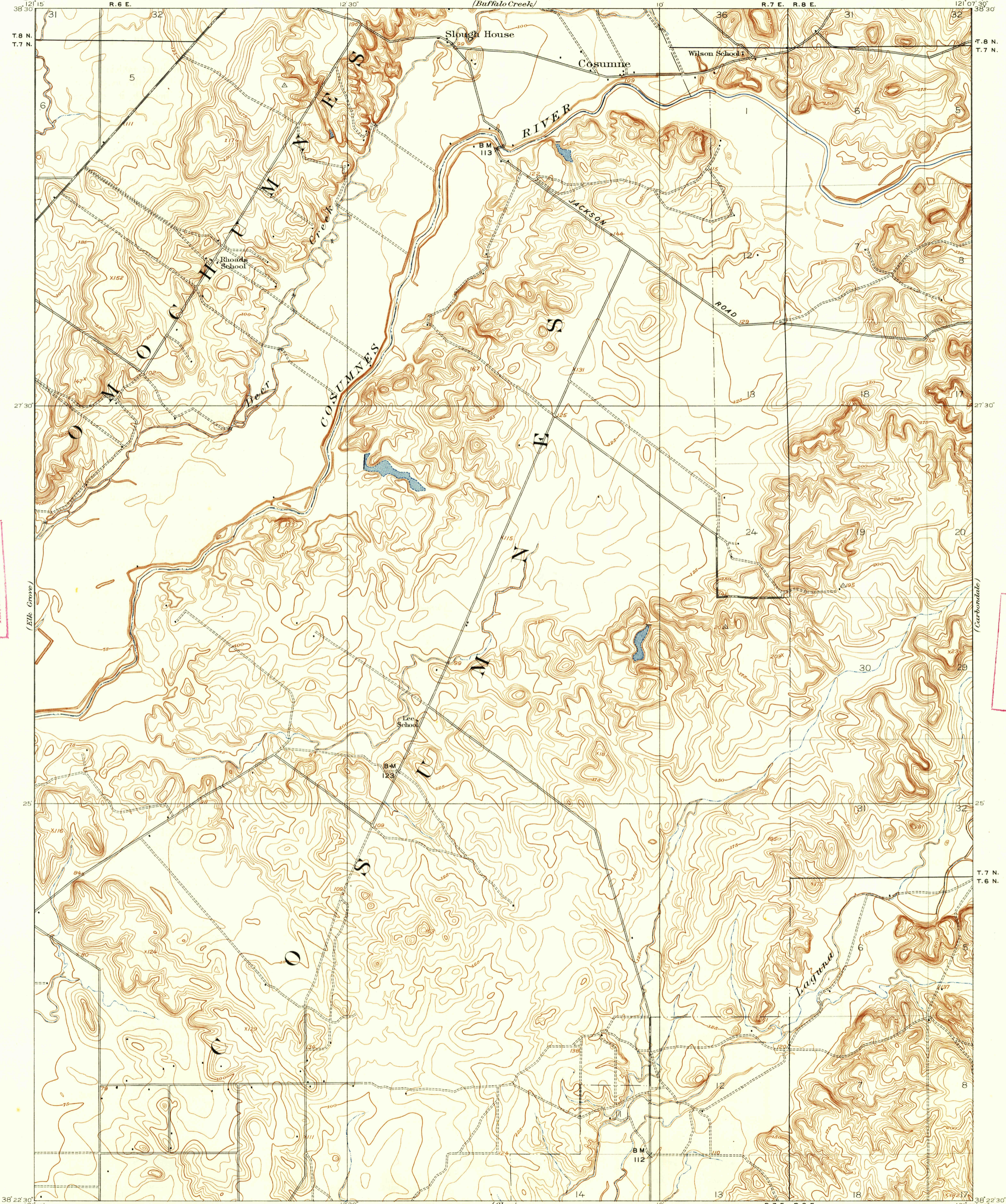


U. S. G. S.
FILE COPY
Inspection and Editing.

UNITED STATES
DEPARTMENT OF THE INTERIOR
GEOLOGICAL SURVEY
R. 6 E.

STATE OF CALIFORNIA
REPRESENTED BY THE
DIRECTOR OF PUBLIC WORKS
(Buffalo Creek)


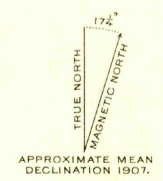
CALIFORNIA
(SACRAMENTO COUNTY)
COSUMNES QUADRANGLE



U. S. G. S.
FILE COPY
Inspection and Editing.

U. S. G. S.
FILE COPY
Inspection and Editing.

R.B. Marshall, Geographer in charge.
Topography by E.R. Bartlett and Bayard Knock.
Control by C.L. Nelson.
Surveyed in 1907.
SURVEYED IN COOPERATION WITH THE STATE OF CALIFORNIA.



Contour interval 5 feet.
Datum is mean sea level.
Readjustment indicates that elevations
on this map should be increased 1 foot

USGS
Historical File
Topographic Division

Edition of Oct. 1909, reprinted 1947
Plyconic projection. North American datum

U. S. G. S.
FILE COPY
Inspection and Editing.

CALIF
COSUMNES
N38225-W121075/75

Name changed to SLOUGH HOUSE AB 3-22-54
May (1:24000)
APR 28 1947 2145