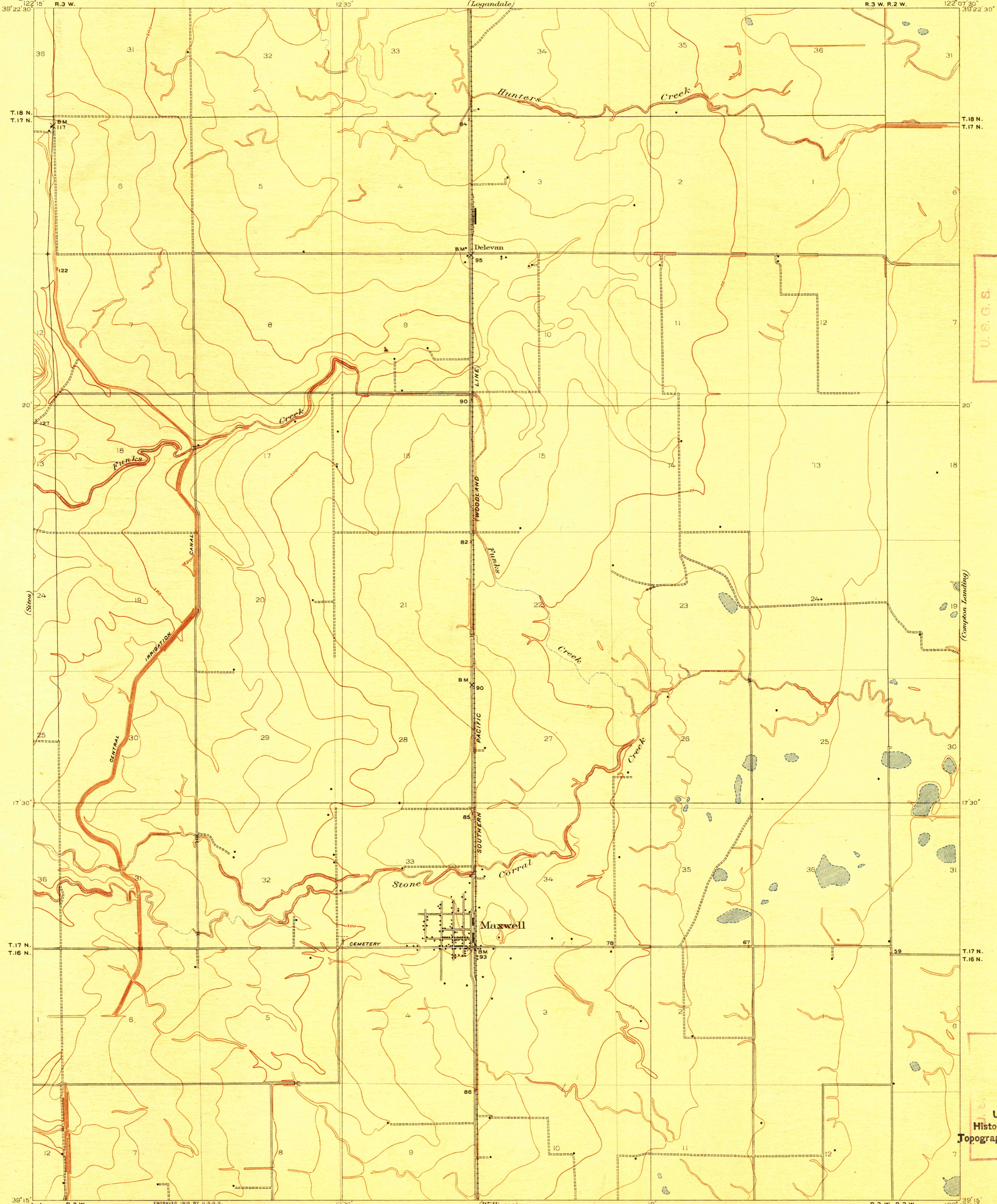


TOPOGRAPHY

DEPARTMENT OF THE INTERIOR.
FRANKLIN K. LANE, SECRETARY
U. S. GEOLOGICAL SURVEY
GEORGE OTIS SMITH, DIRECTOR

STATE OF CALIFORNIA
GEORGE C. PARDEE, GOVERNOR
C. F. CURRY, SEC. OF STATE U. S. WEBB, ATTY. GEN.
BOARD OF EXAMINERS

CALIFORNIA
(COLUSA COUNTY)
DELEVAN QUADRANGLE

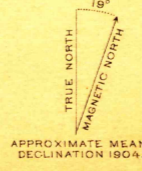



U. S. G. S.
FILE COPY
Est. Div. Topographic Maps.

USGS
Historical File
Topographic Division

E. M. Douglas, Geographer.
R. B. Marshall, in charge of section.
Topography by Geo. R. Davis, E. P. Davis,
W. N. Vance and H. R. Ferris
Control by C. F. Urquhart, E. W. Glafcke, and E. M. Fry.
Surveyed in 1904.
SURVEYED IN COOPERATION WITH THE STATE OF CALIFORNIA.

V	F
E.P.D.	G.A.D.



Edition of 1917.
FEB 28 1917 3375
DELEVAN, CAL.
Name changed to Maxwell (1:24,000)