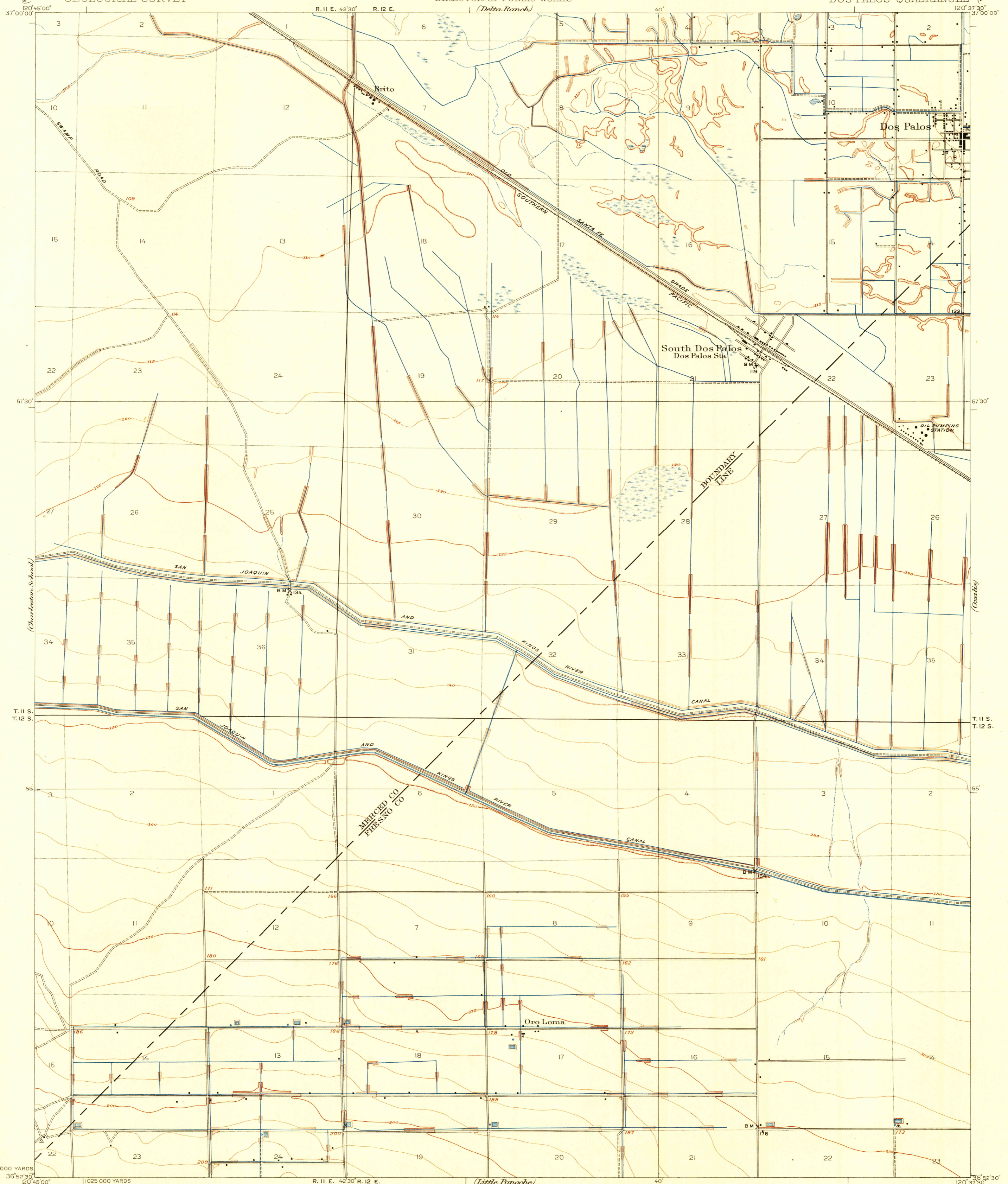


U. S. G. S.
FILE COPY
Inspection and Editing.


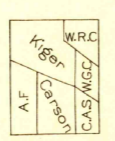
UNITED STATES
DEPARTMENT OF THE INTERIOR
GEOLOGICAL SURVEY

STATE OF CALIFORNIA
REPRESENTED BY THE
DIRECTOR OF PUBLIC WORKS

CALIFORNIA
DOS PALOS QUADRANGLE



C.H. Birdseye, Chief Topographic Engineer.
Geo. R. Davis, Division Topographic Engineer.
Topography by R.A. Kiger, C.A. Stoner, W.R. Chenoweth,
W.G. Carson, and Adolph Fankhauser,
Control by C.F. Unquhart and L.F. Biggs.
Surveyed in 1919-1920.



Contour interval 5 feet
Datum is mean sea level

USGS
Historical File
Topographic Division

U. S. G. S.
FILE COPY
Inspection and Editing.

CALIF.
DOS PALOS
Edition of 1922,
reprinted 1948
N3652.5-W2037.5/7.5

MAY 26 1948

3235