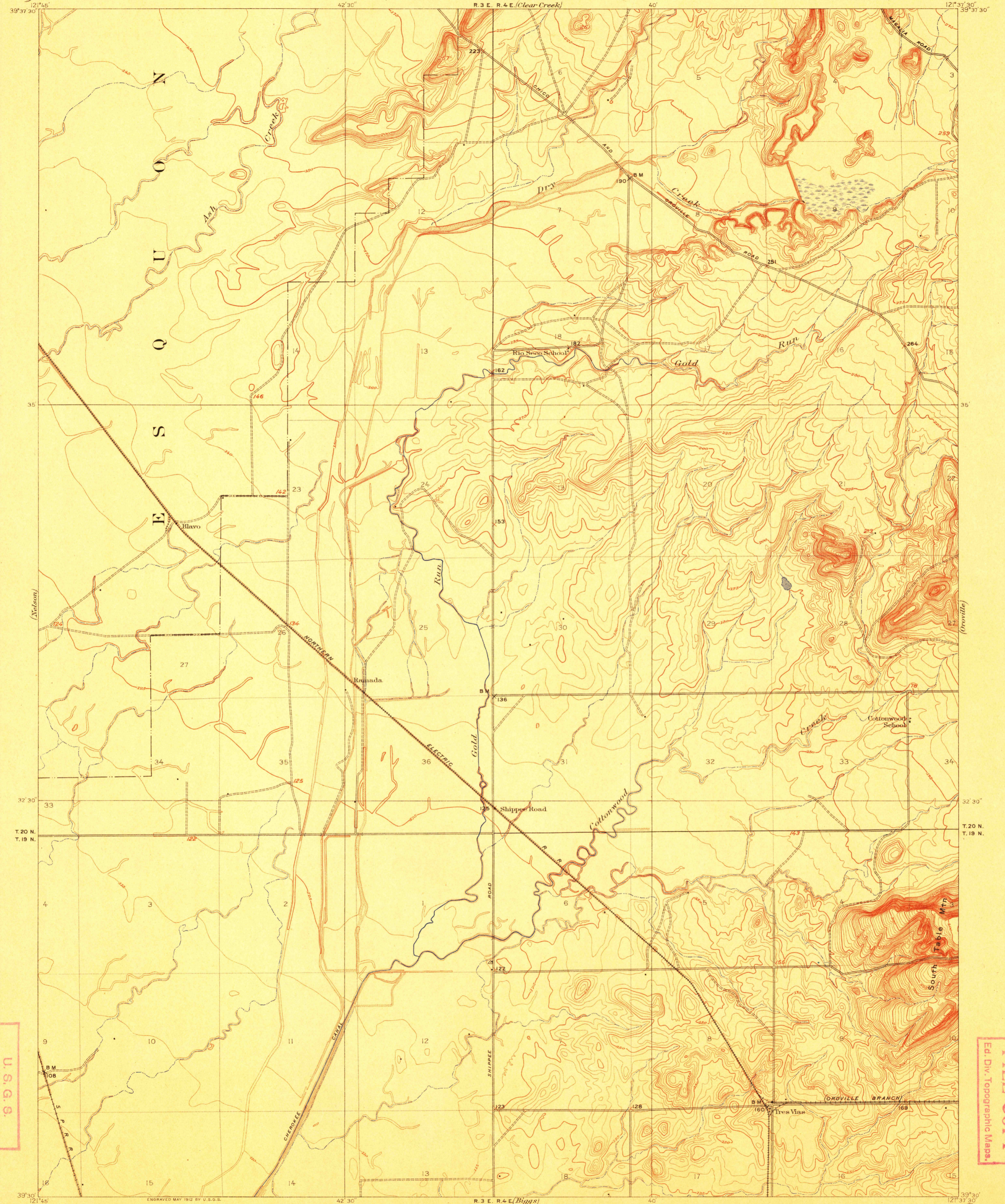


# TOPOGRAPHY

U.S. GEOLOGICAL SURVEY  
GEORGE OTIS SMITH,  
DIRECTOR

STATE OF CALIFORNIA  
J. N. GILLET, GOVERNOR  
NATHANIEL ELLERY, STATE ENGINEER  
R. 3 E. R. 4 E. (Clear Creek)

CALIFORNIA  
(BUTTE COUNTY)  
DRY CREEK QUADRANGLE




U. S. G. S.  
FILE COPY  
Ed. Div. Topographic Maps.

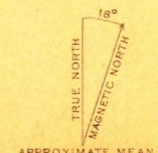
U. S. G. S.  
FILE COPY  
Ed. Div. Topographic Maps.

R. B. Marshall, Chief Geographer.  
T. G. Gardine, Geographer in charge.  
Topography by W. H. Griffin, T. H. Moncure, M. A. Knock,  
and W. R. Chenoweth.  
Control by C. F. Urquhart, L. F. Biggs, and W. H. Berringer.  
Surveyed in 1910.  
SURVEYED IN COOPERATION WITH THE STATE OF CALIFORNIA.

Moncure  
K  
W R C G



Contour interval 5 feet.  
Datum is mean sea level.



Edition of June 1912

JUN 29 1912 3554

NAME CHANGED TO SHIPPEE (1:24000)  
DRY CREEK, CALIF.