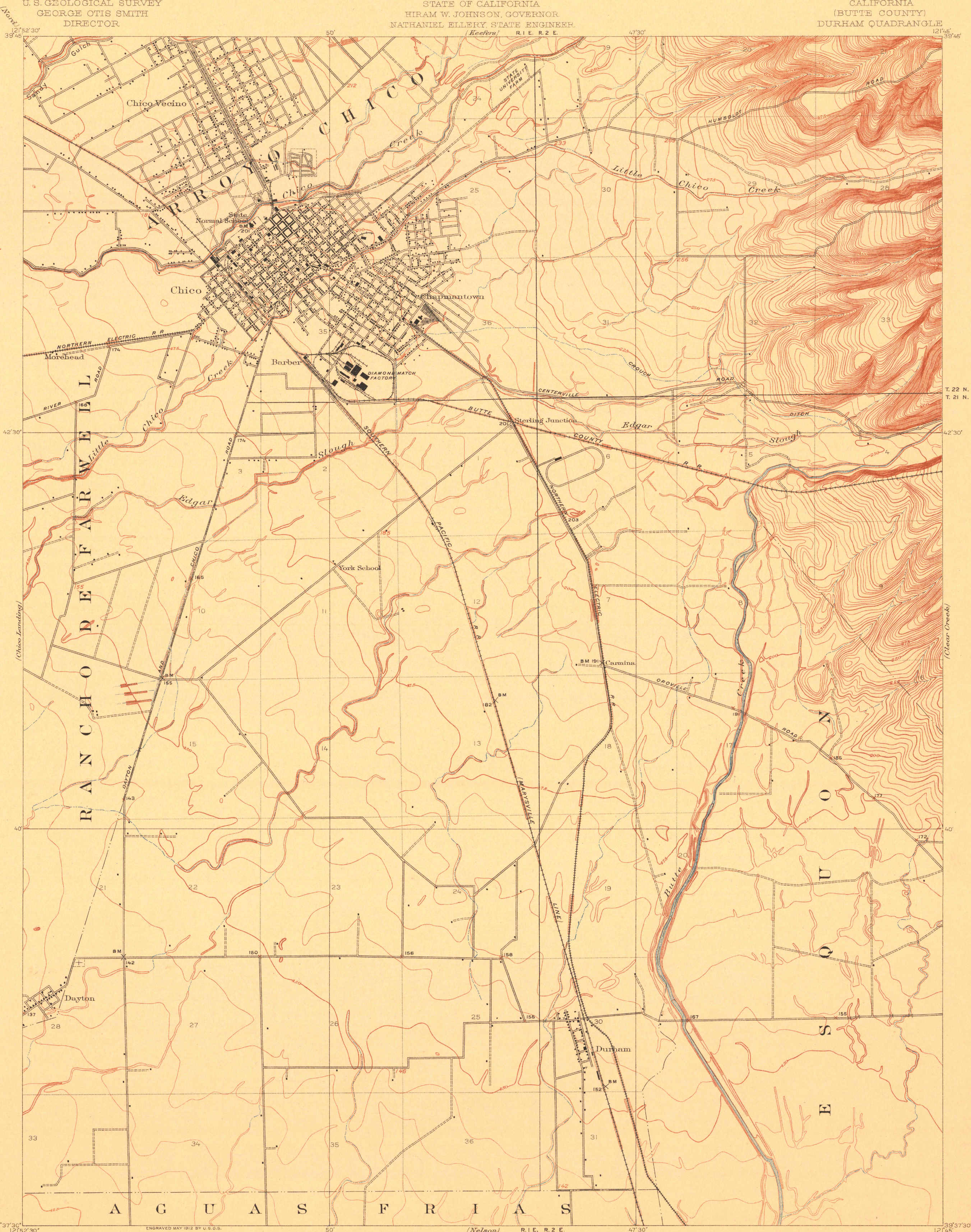


TOPOGRAPHY

STATE OF CALIFORNIA
HIRAM W. JOHNSON, GOVERNOR
NATHANIEL ELLERY STATE ENGINEER
(Keefe's) R. I. E. R. 2 E.

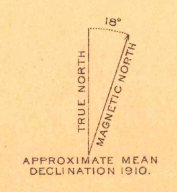
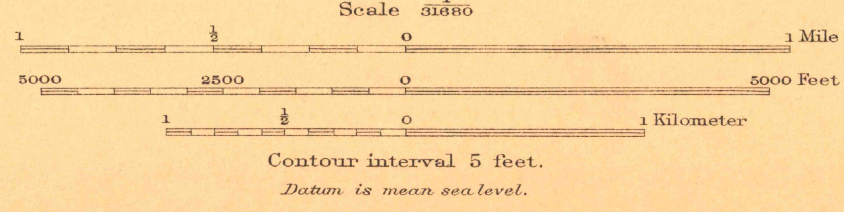
CALIFORNIA
(BUTTE COUNTY)
DURHAM QUADRANGLE

U. S. GEOLOGICAL SURVEY
GEORGE OTIS SMITH
DIRECTOR



ENGRAVED MAY 1912 BY U. S. G. S.
R. B. Marshall, Chief Geographer.
T. G. Gerding, Geographer in charge.
Topography by T. H. Moncure, Bayard Knock, M. A. Knock,
and J. L. Lewis.
Control by C. F. Urquhart, C. H. Semper, and L. F. Biggs.
Surveyed in 1910.
SURVEYED IN COOPERATION WITH THE STATE OF CALIFORNIA.

Moncure	T. H.
Knock	M. A.
Biggs	L. F.
Urquhart	C. F.
Semper	C. H.
Gerding	T. G.
Marshall	R. B.
Lewis	J. L.
Knock	M. A.
Knock	M. A.



Edition of Nov. 1912.

DURHAM, CAL.