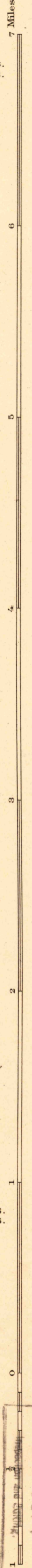
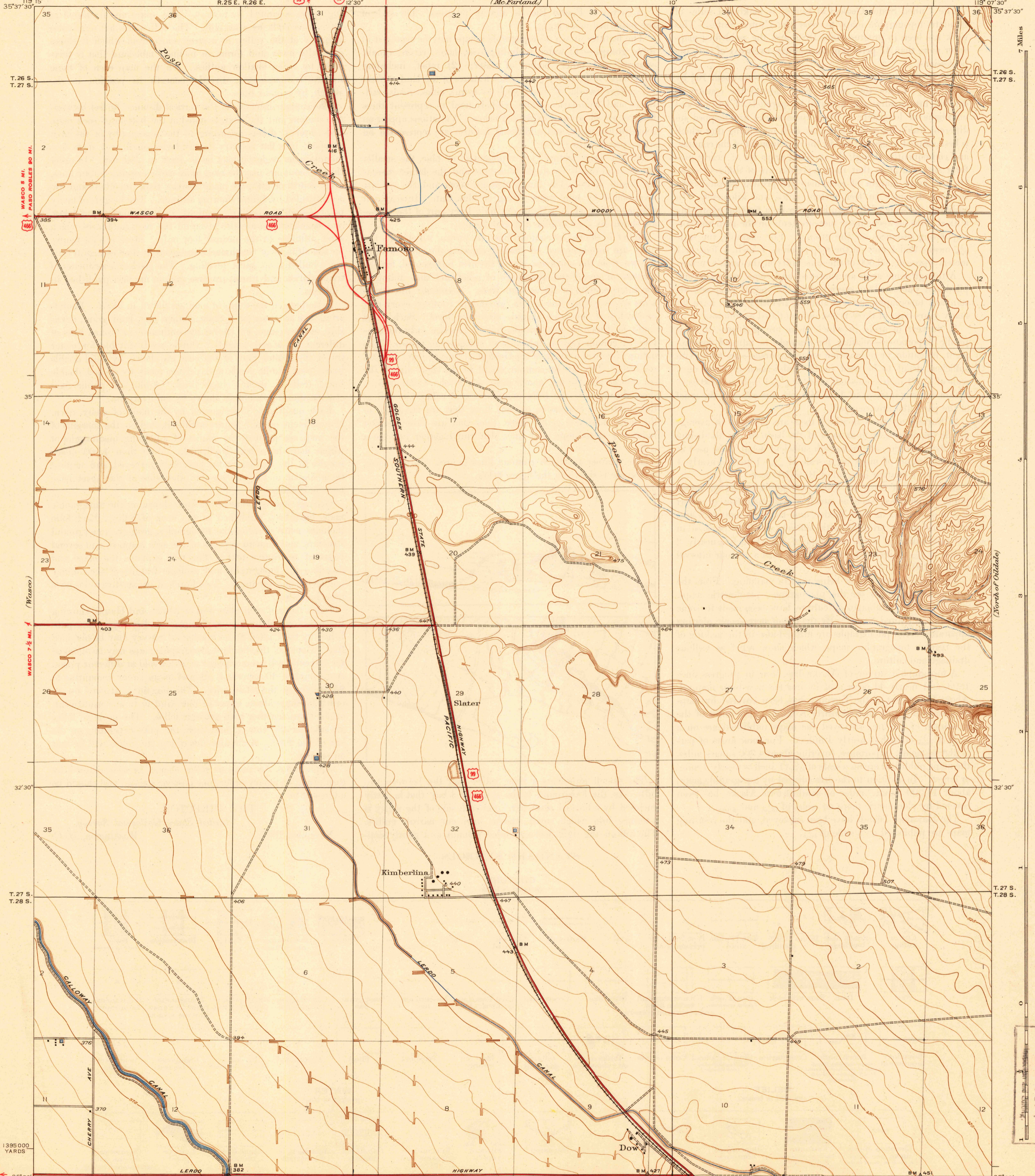


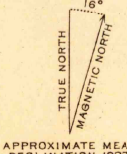
McFARLAND 4 MI.
FRESNO 85 MI.

RICHGROVE 13 MI.
PORTERVILLE 35 MI.

(Deepwood Ranch)

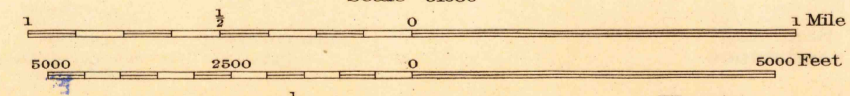


Topography by A.B. Searle
Surveyed in 1927



USGS
Historical File
Topographic Division

Contour interval 5 feet
Datum is mean sea level



ROUTES USUALLY TRAVELED
HARD IMPERVIOUS SURFACES
OTHER SURFACE IMPROVEMENTS
1939
1 U.S. ROUTE
2 STATE ROUTE

Polyconic projection, North American datum
5000 yard grid based upon U.S. zone system, G

FAMOSO, CALIF.
Edition of 1930
reprinted 1940

U. S. G. S.
FILE COPY

1940