

U. S. G. S.
FILE COPY
Ed. Div. Topographic Maps.

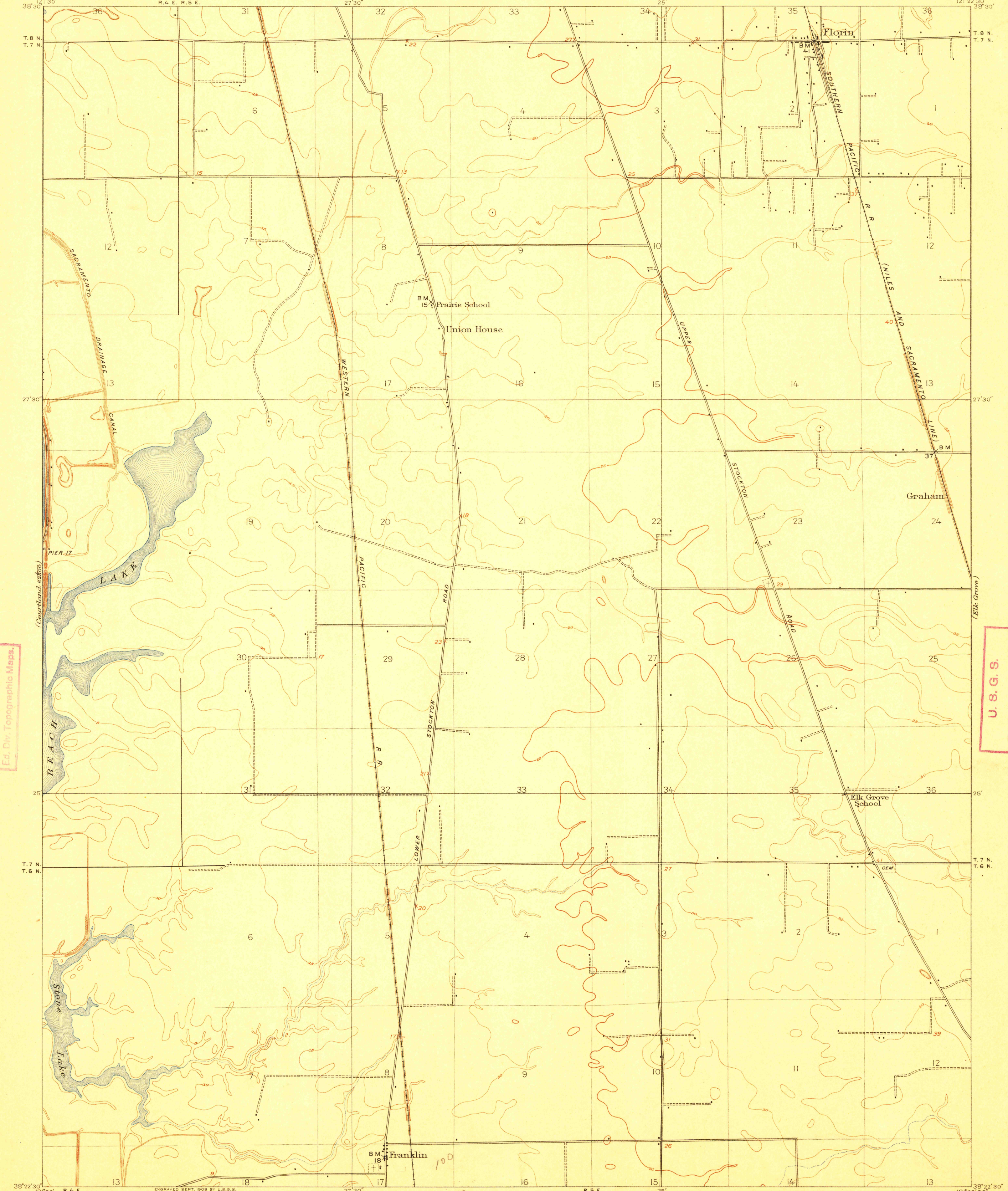
TOPOGRAPHY

STATE OF CALIFORNIA
J. N. GILLET, GOVERNOR
NATHANIEL ELLERY, STATE ENGINEER

CALIFORNIA
(SACRAMENTO COUNTY)
FLORIN QUADRANGLE

U.S. GEOLOGICAL SURVEY
GEORGE OTIS SMITH
DIRECTOR

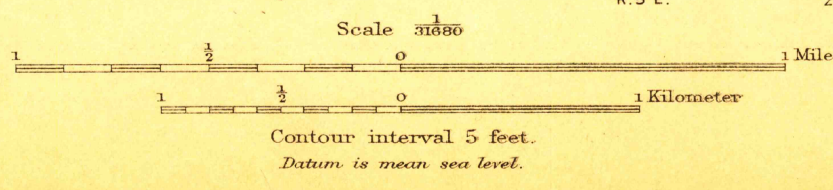
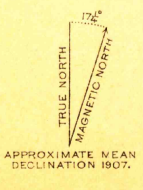
(Dorisville)
62370



U. S. G. S.
FILE COPY
Ed. Div. Topographic Maps.

U. S. G. S.
FILE COPY
Ed. Div. Topographic Maps.

(Cove) 62370
R. B. Marshall, Geographer in charge.
Topography by M. A. Knock and R. M. La Follette.
Control by C. L. Nelson.
Surveyed in 1907.



USGS
Historical File
FILE COPY
Ed. Div. Topographic Maps.

Edition of Oct. 1909.
DEC 20 1909 3609.
FLORIN