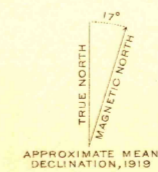

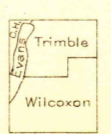


U. S. G. S.  
FILE COPY  
Inspection and Editing.

U. S. G. S.  
FILE COPY  
Inspection and Editing.

ENGRAVED 1921 BY U.S.G.S. R. 20 E. R. 21 E.  
C.H. Birdseye, Chief Topographic Engineer.  
Geo. R. Davis, Geographer in charge.  
Topography by K.W. Trimble, R.F. Wilcox,  
R.T. Evans, and Charles Hartmann.  
Control by C.F. Urquhart, L.F. Biggs,  
and L.D. Ryus.  
Surveyed in 1919.



Polyconic projection, North American datum.  
USGS NOV 10 1922 3050  
Historical File  
Topographic Division  
FRIANT  
Edition of 1922.

SURVEYED IN COOPERATION WITH THE STATE OF CALIFORNIA.