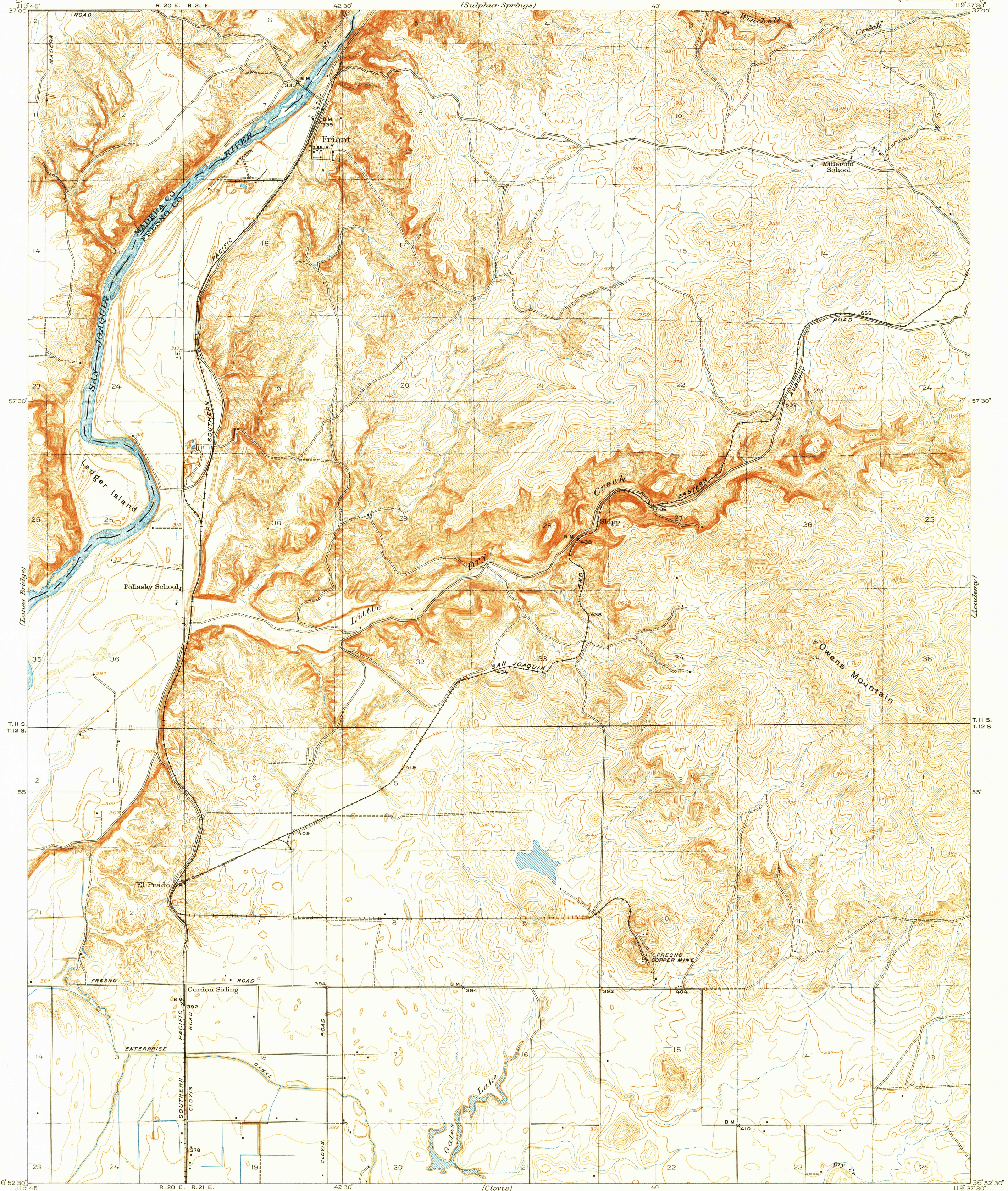


U.S.G.S.
FILE COPY
Inspection and Editing.

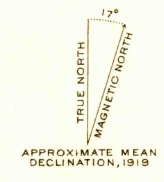

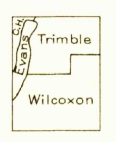
UNITED STATES
DEPARTMENT OF THE INTERIOR
GEOLOGICAL SURVEY

STATE OF CALIFORNIA
REPRESENTED BY THE
DIRECTOR OF PUBLIC WORKS
(*Sulphur Springs*)

CALIFORNIA
FRIANT QUADRANGLE
119° 37' 30" W
37° 00' N



C.H. Birdseye, Chief Topographic Engineer.
Geo. R. Davis, Geographer in charge.
Topography by K.W. Trimble, R.F. Wilcox,
R.T. Evans, and Charles Hartmann.
Control by C.F. Urquhart, L.F. Biggs,
and L.D. Ryus.
Surveyed in 1919.



Polyconic projection, North American datum.

Contour interval 5 and 25 feet changing on the 550 foot contour.
Datum is mean sea level.

USCS
Historical File
Topographic Division
Inspection and Editing.

CALIF
FRIANT
Edition of 1922,
reprinted 1946
N3652.5-W11937.5/15

FEB 8 - 1946

1980