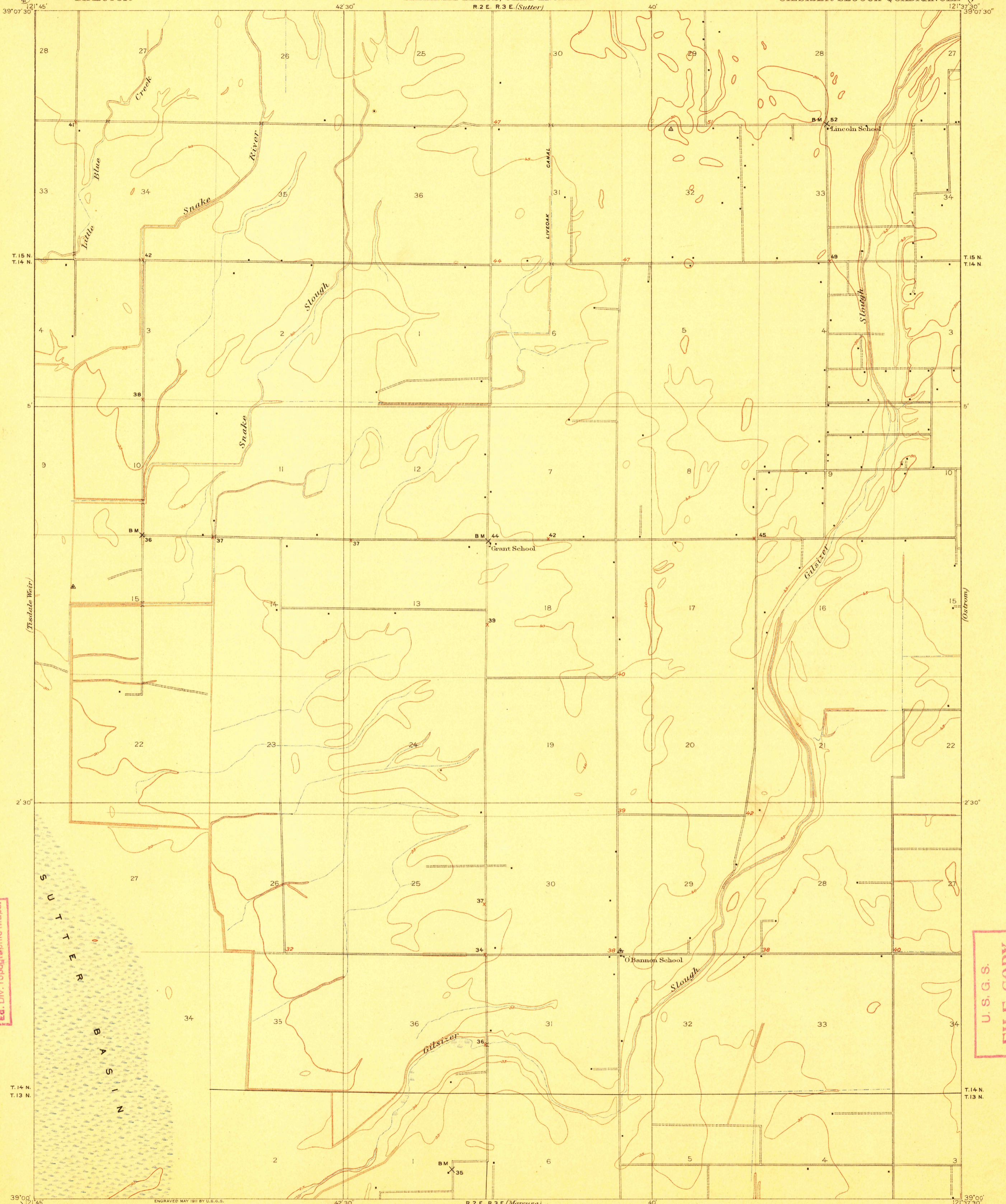


TOPOGRAPHY

U.S. GEOLOGICAL SURVEY
GEORGE OTIS SMITH
DIRECTOR

STATE OF CALIFORNIA
J. N. GILLET, GOVERNOR
NATHANIEL ELLERY, STATE ENGINEER
R. 2 E. R. 3 E. (Sutter)

CALIFORNIA
(SUTTER COUNTY)
GILSIZER SLOUGH QUADRANGLE




U. S. G. S.
FILE COPY
Ed. Div. Topographic Maps.

U. S. G. S.
FILE COPY
Ed. Div. Topographic Maps.

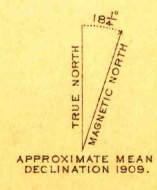
ENGRAVED MAY 1911 BY U.S.G.S.
R. B. Marshall, Chief Geographer.
T. G. Gardine, Geographer in charge.
Topography by T. H. Moncure, A. J. Ogle,
A. T. Fowler, and J. L. Lewis.
Control by C. F. Urquhart, C. H. Semper, and W. H. Monahan.
Surveyed in 1909.
SURVEYED IN COOPERATION WITH THE STATE OF CALIFORNIA.

M	F
Ogle	Lewis

USGS
Historical File
Topographic Division



Contour interval 5 feet.
Datum is mean sea level.



Edition of Sept. 1911.

OCT 31 1911 3584

GILSIZER SLOUGH