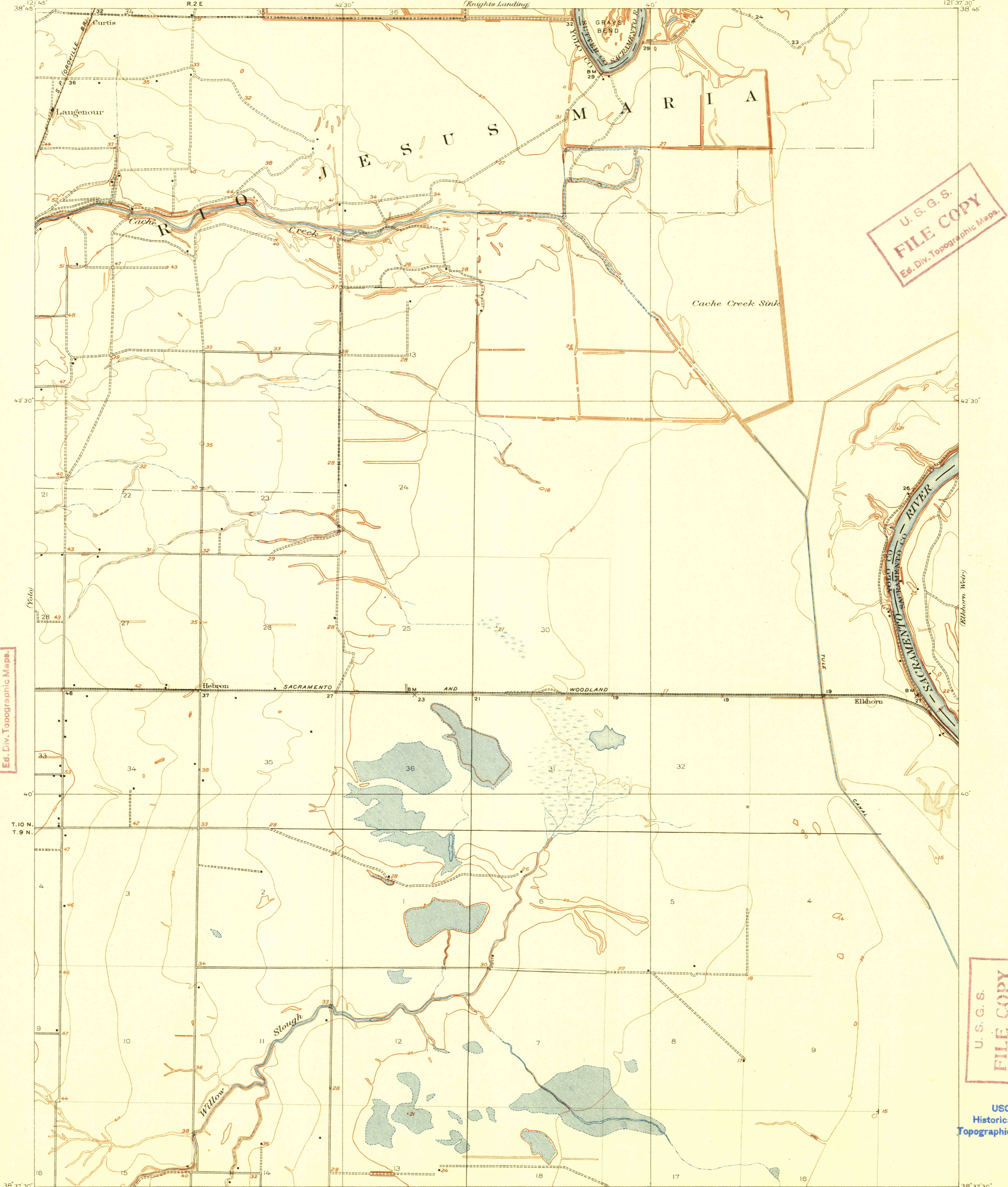


TOPOGRAPHY

DEPARTMENT OF THE INTERIOR
FRANKLIN K. LANE, SECRETARY
U.S. GEOLOGICAL SURVEY
GEORGE OTIS SMITH, DIRECTOR

STATE OF CALIFORNIA
GEORGE C. PARDEE, GOVERNOR
C.F. CURRY, SEC. OF STATE U.S. WEBB, ATTY. GEN.
BOARD OF EXAMINERS
(Kings Landing)

CALIFORNIA
GRAYS BEND QUADRANGLE



U. S. G. S.
FILE COPY
Ed. Div. Topographic Maps.

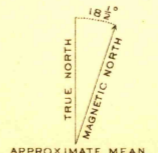

U. S. G. S.
FILE COPY
Ed. Div. Topographic Maps.

U. S. G. S.
FILE COPY
Ed. Div. Topographic Maps.

USGS
Historical File
Topographic Division

E.M. Douglas, Geographer.
R.B. Marshall, in charge of section.
Topography by C.H. Birdseye, H.R. Ferriss,
E.P. Davis, and W.R. McKean.
Control by C.F. Urquhart, C.H. Birdseye, and G.C. Douglas.
Surveyed in 1905.

Birdseye
D. McK.
Ferriss



Edition of 1916
JAN 24 1916 3575

3375

GRAYS BEND