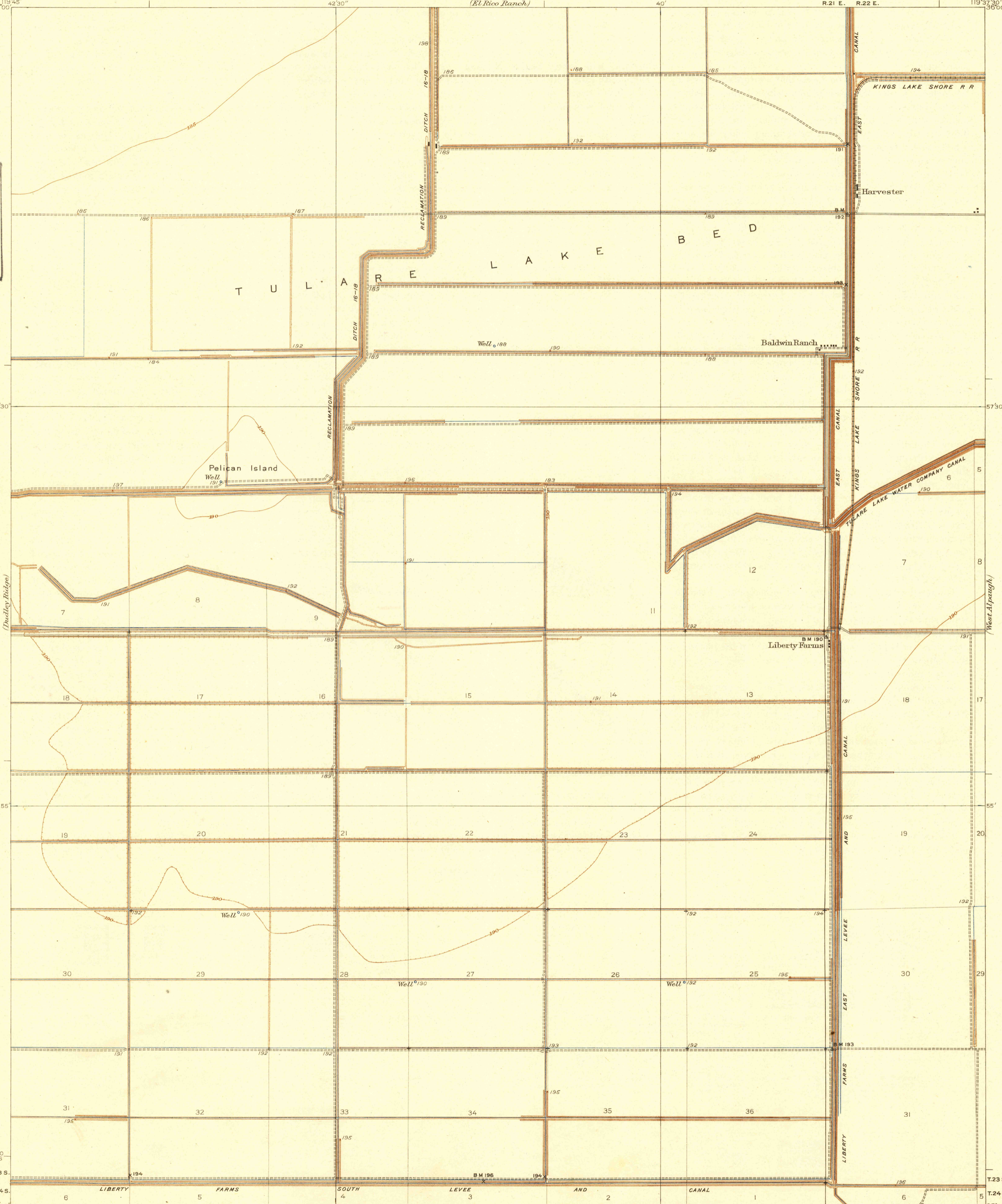

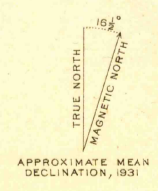


U. S. G. S.
FILE COPY
Inspection and Editing.



Topography by F.A. Wuopio
Surveyed in 1931



Contour interval 5 feet
Datum is mean sea level

USGS
Historical File
FILE COPY
Inspection and Editing.

Polyconic projection, North American datum
5000 yard grid based upon U.S. zone system, G

HARVESTER, CALIF.
Edition of 1935
reprinted 1943
N3552.5-W11937.5/75

NAME CHANGE: NOW / HACIENDA RANCHO N.W. 2700