

DEPARTMENT OF THE INTERIOR
U. S. GEOLOGICAL SURVEY

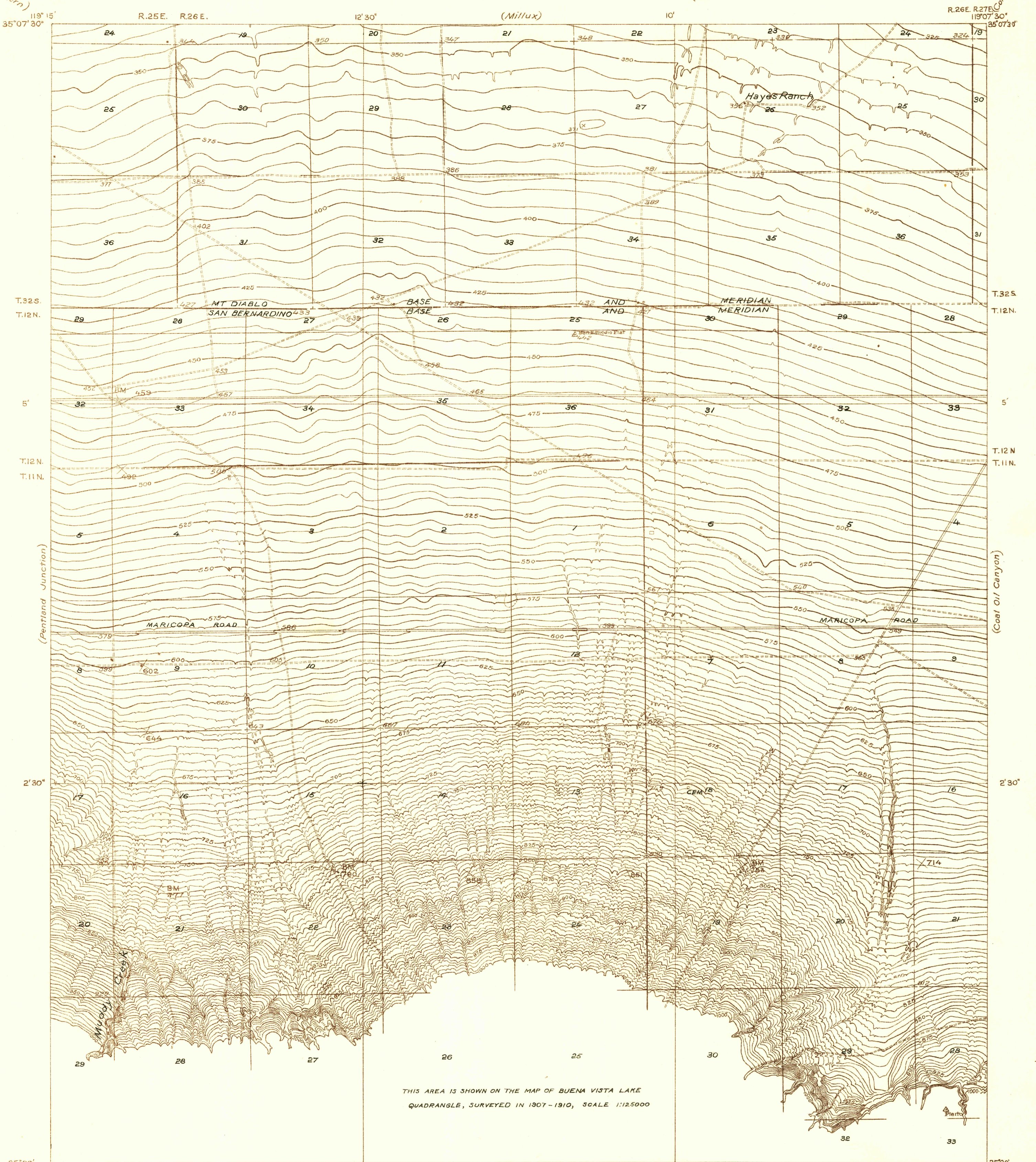
76-S-IV-E/2
STATE OF CALIFORNIA
JAMES ROLPH, JR., GOVERNOR
WALTER E. GARRISON, DIRECTOR OF PUBLIC WORKS
EDWARD HYATT, STATE ENGINEER

CALIFORNIA
(KERN COUNTY)
HAYES RANCH QUADRANGLE

Advance sheet
Subject to correction


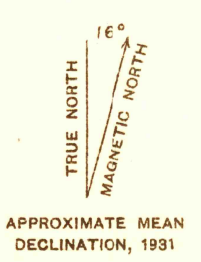
(Mouth of Kern)

(Copper)

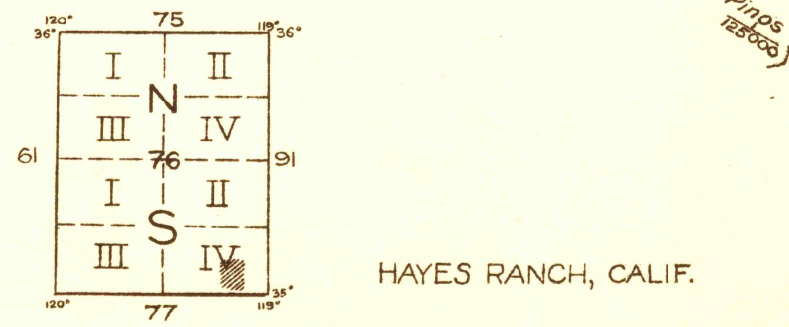


THIS AREA IS SHOWN ON THE MAP OF BUENA VISTA LAKE
QUADRANGLE, SURVEYED IN 1907-1910, SCALE 1:125000

H. H. Hodgeson, Division Engineer
Topography by F.H. Purdy
Control by U. S. Geological Survey
Surveyed in 1931



Contour interval 5 feet
Datum is mean sea level



USGS
Historical File
Topographic Division

7 Miles
6
5
4
3
2
1
0
1
2
3
4
5
6
7 Miles