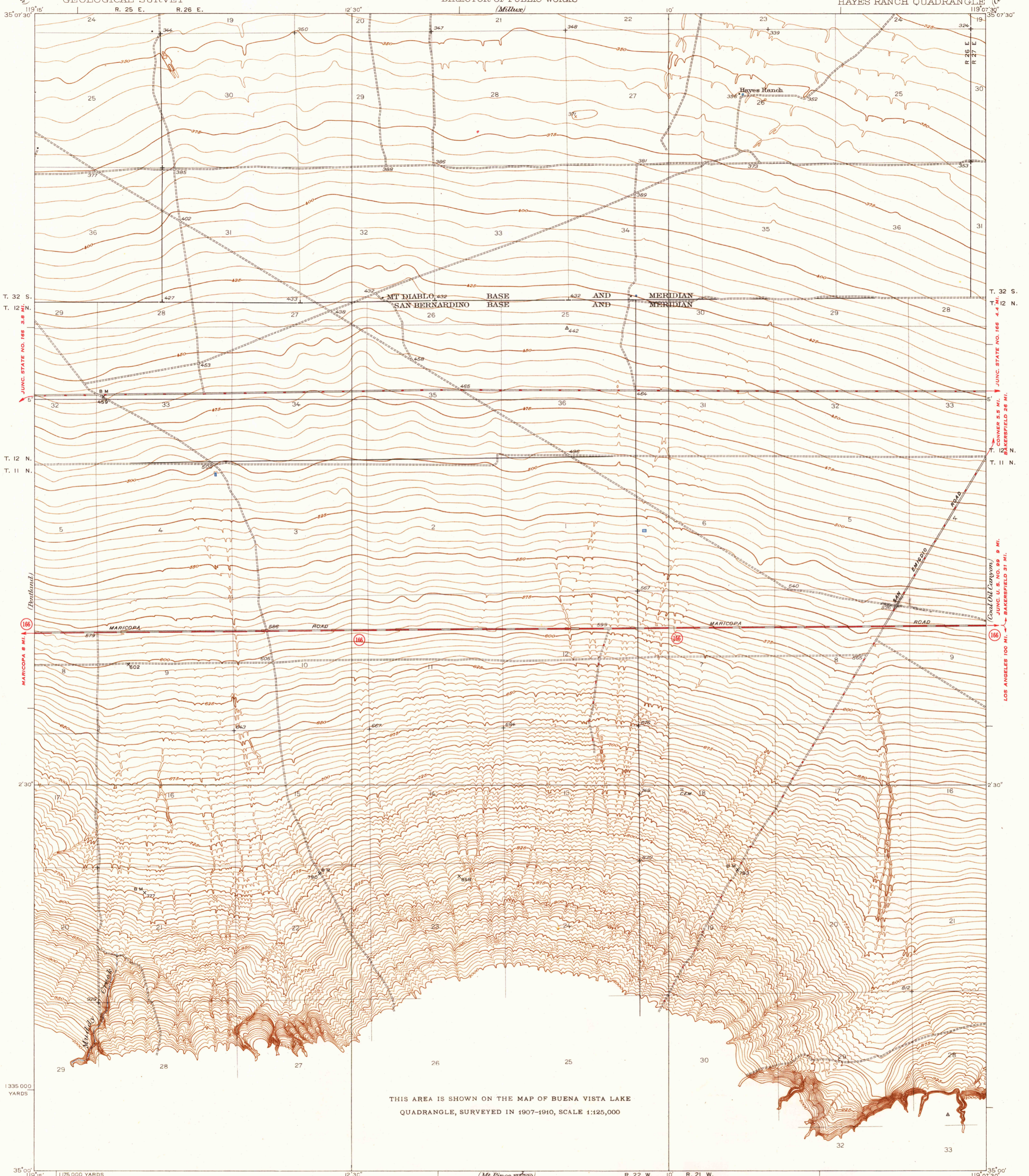


U.S.G.S.  
FILE COPY  
Inspection and Editing.


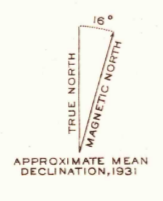
UNITED STATES  
DEPARTMENT OF THE INTERIOR  
GEOLOGICAL SURVEY

STATE OF CALIFORNIA  
REPRESENTED BY THE  
DIRECTOR OF PUBLIC WORKS  
(Metric)

CALIFORNIA  
(KERN COUNTY)  
HAYES RANCH QUADRANGLE



Topography by F.H. Purdy  
Surveyed in 1931



USGS  
Historical File  
Topographic Division  
FILE COPY  
Inspection and Editing.

Polyconic projection, 1927 North American datum  
5000 yard grid based upon U.S. zone system, G

HAYES RANCH, CALIF.  
Edition of 1933  
reprinted 1947  
N3500-W1907.5/7.5

NAME CHANGED TO  
2170  
MAR 28 1947  
CONNER SW  
(1-24000)