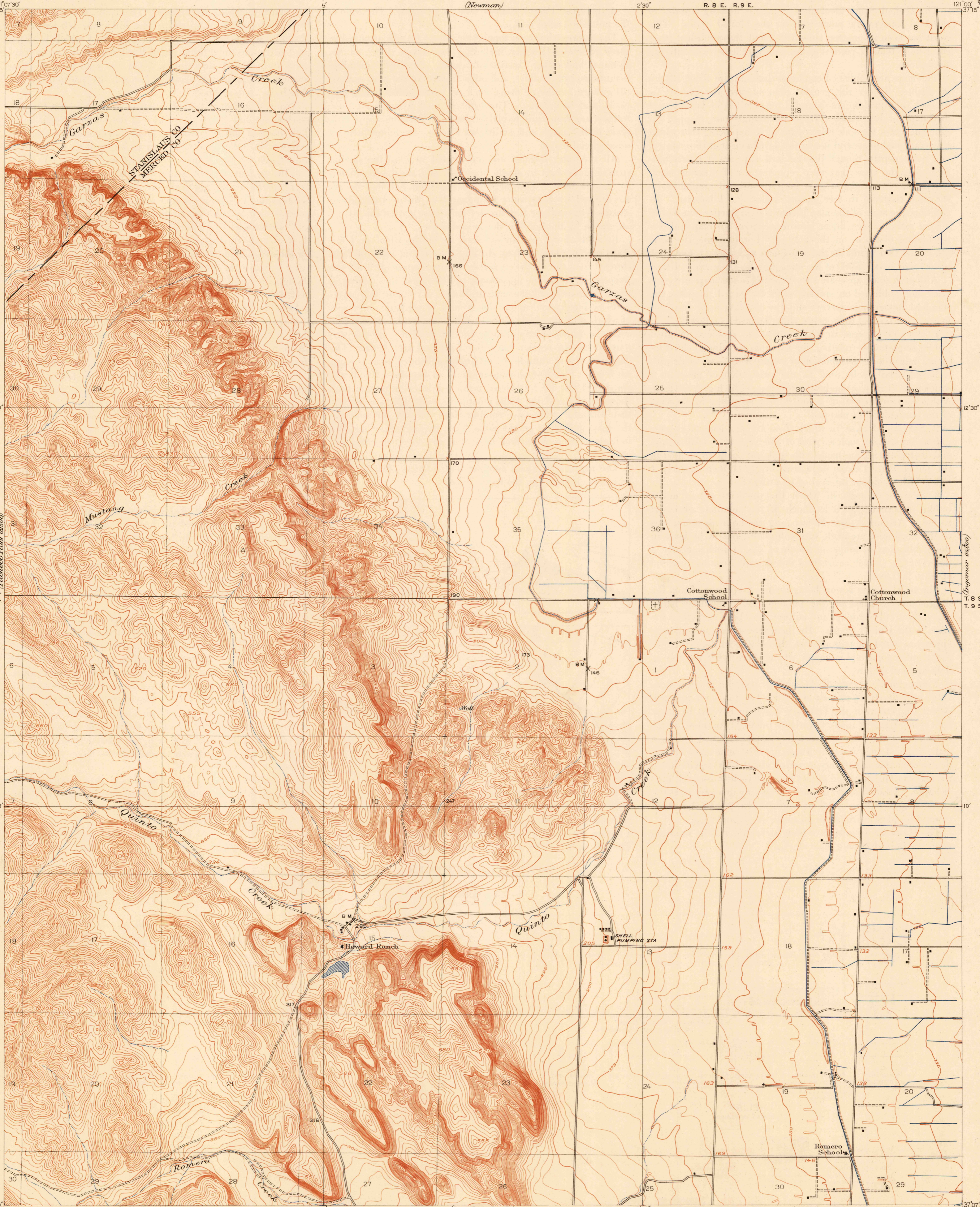


U. S. G. S.
FILE COPY
Inspection and Editing.

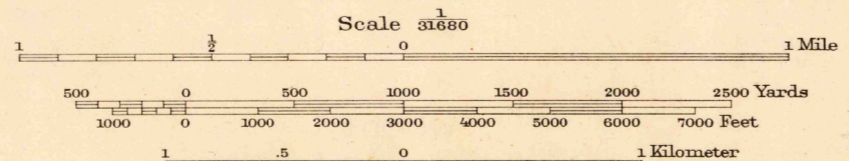


U. S. G. S.
FILE COPY
Inspection and Editing.

U. S. G. S.
FILE COPY
Inspection and Editing.

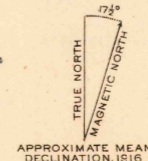
R.B. Marshall, Chief Geographer.
Geo. R. Davis, Geographer in charge.
Topography by Roscoe Reeves and N.E. Ballmer.
Control by Roscoe Reeves and C.F. Urquhart.
Surveyed in 1916.

Ballmer
Reeves



Scale 1:6180
Contour interval 5 and 25 feet,
changing on the 400 foot contour.

Datum is mean sea level.



USGS
Historical File
FILE COPY
Inspection and Editing.

CALIF
HOWARD RANCH
Edition of 1922
reprinted 1948
N37075-W12100/15

MAY 14 1948

3240