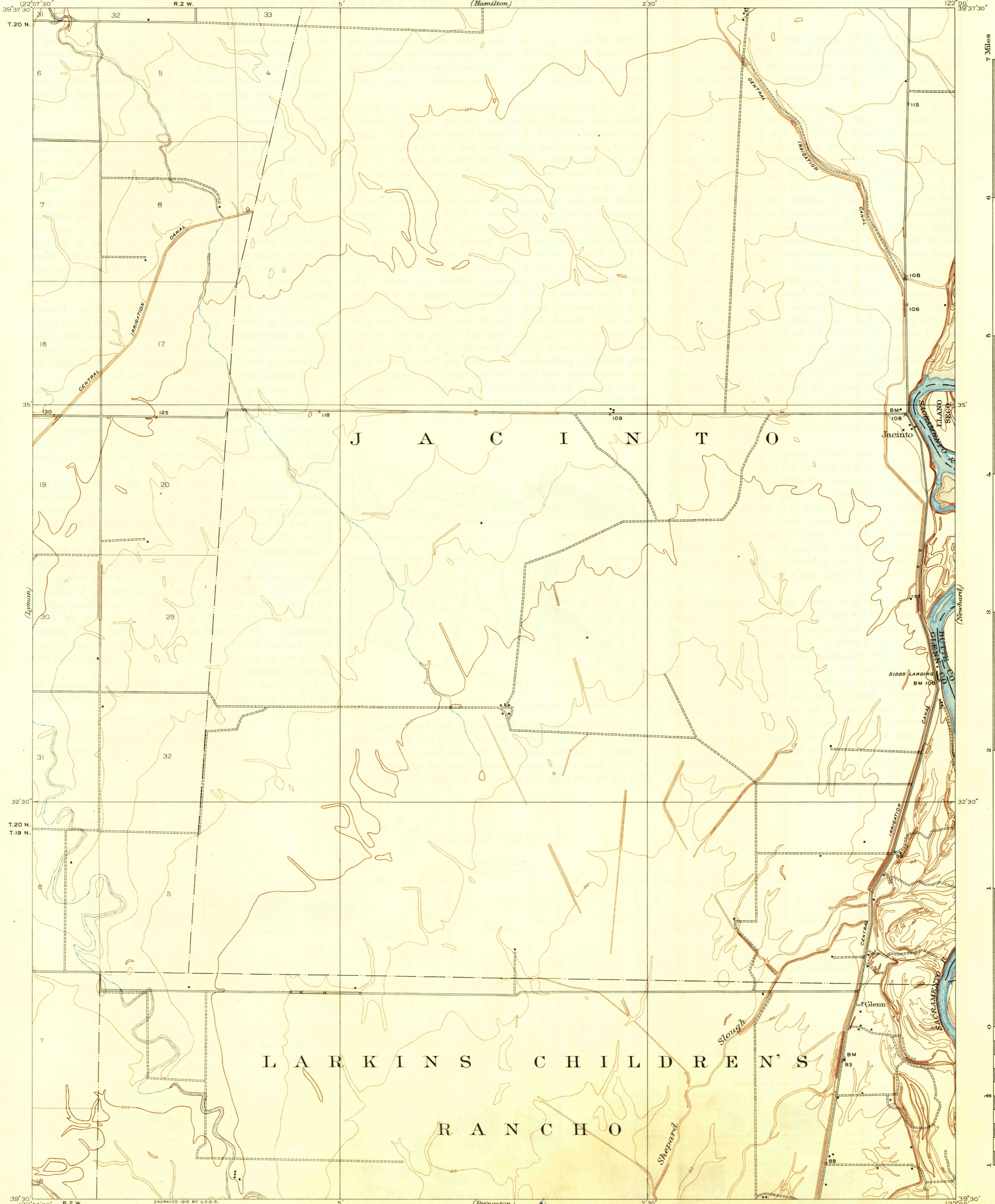
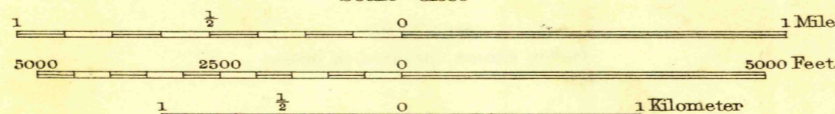


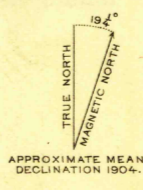
(Chico Landing)



ENGRAVED 1916 BY U.S.G.S.  
E. M. Douglas, Geographer.  
R. B. Marshall, in charge of section.  
Topography by C. L. Nelson and E. P. Davis.  
Control by C. F. Urquhart and S. E. Blout.  
Surveyed in 1904.



Contour interval 5 feet.  
Datum is mean sea level.



Edition of 1917, reprinted 1936  
Polyconic projection, North American datum  
USGS  
Historical File  
Topographic Division  
CALIF  
JACINTO

NAME CHANGED TO GLENN  
(1:24000)  
JAN 3 1936

U.S.G.S.  
FILE COPY  
Inventory and Editing

1885