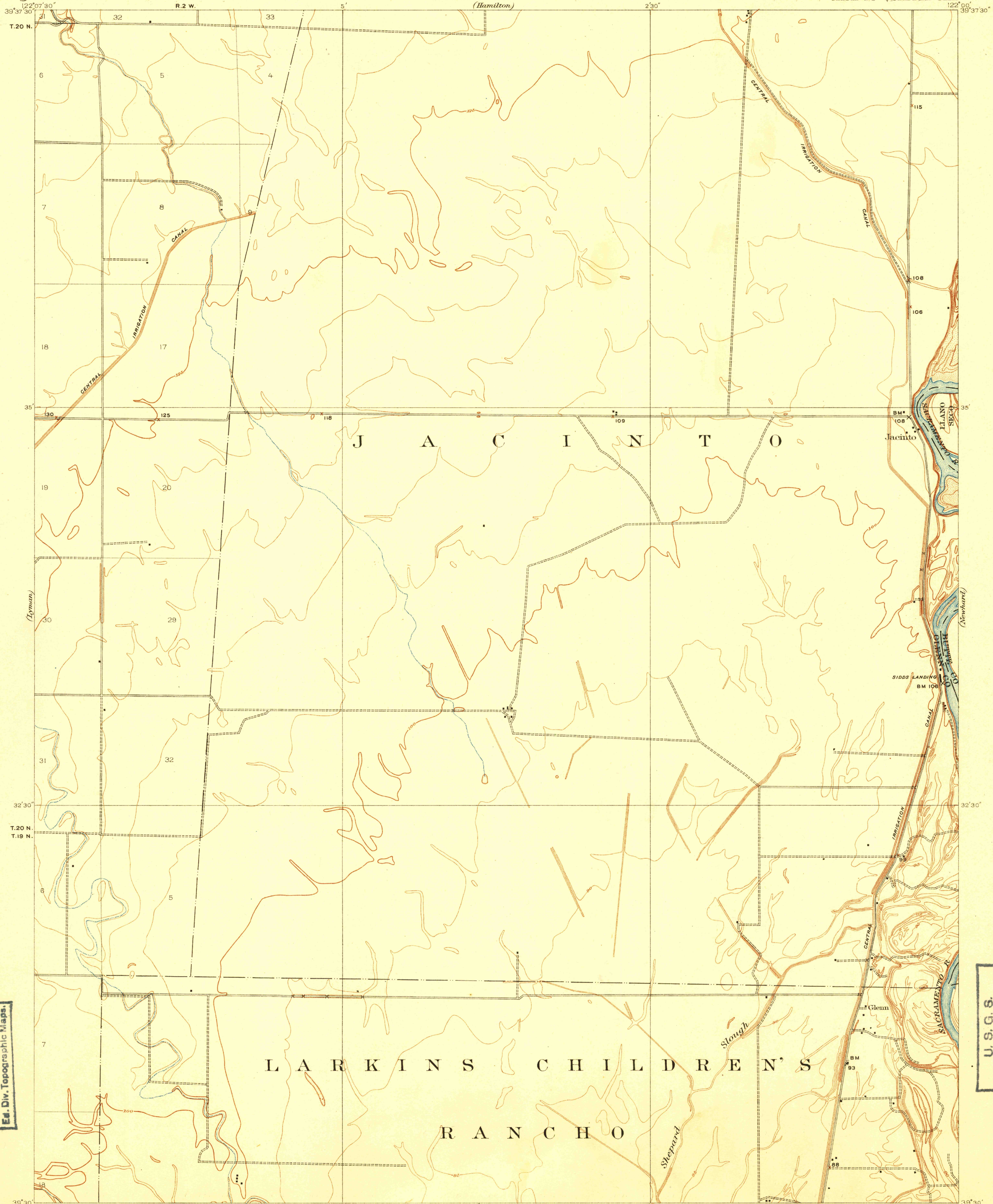


DEPARTMENT OF THE INTERIOR
FRANKLIN K. LANE, SECRETARY
U.S. GEOLOGICAL SURVEY
GEORGE OTIS SMITH, DIRECTOR

TOPOGRAPHY
STATE OF CALIFORNIA
GEORGE C. PARDEE, GOVERNOR
C. F. CURRY, SEC. OF STATE U.S. WEBB, ATTY. GEN.
BOARD OF EXAMINERS
(Hamilton)

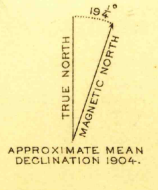

CALIFORNIA
JACINTO QUADRANGLE



U. S. G. S.
FILE COPY
Ed. Div. Topographic Maps.

U. S. G. S.
FILE COPY
Ed. Div. Topographic Maps.

ENGRAVED 1916 BY U.S.G.S.
E. M. Douglas, Geographer.
R. B. Marshall, in charge of section.
Topography by C. L. Nelson and E. P. Davis.
Control by C. F. Urquhart and S. E. Blout.
Surveyed in 1904.



Ed. Div. Topographic Maps.
Edition of 1917.
MAY 25 1917 1520
USGS
Historical File
Topographic Division
JACINTO

(Orland)

(Chico Landing)

(Lyman)

(Newhard)

(Princeton)

(Princeton)