

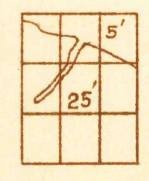
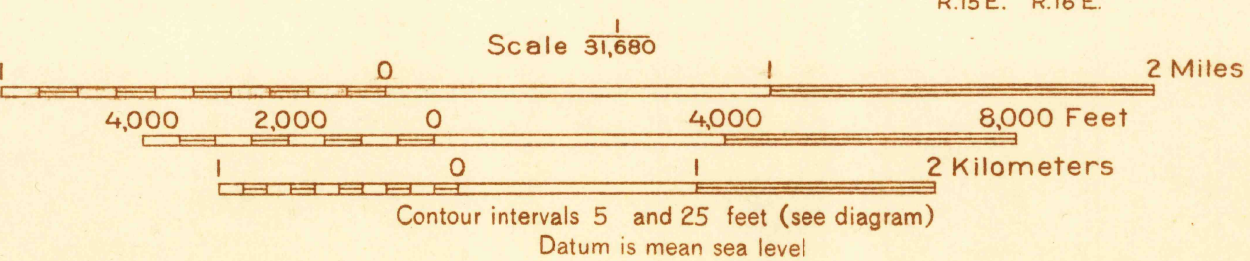
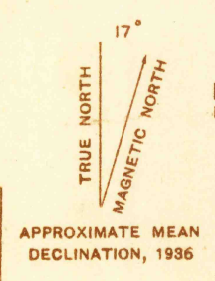
Advance sheet.
Subject to correction.

DEPARTMENT OF THE INTERIOR
U. S. GEOLOGICAL SURVEY

CALIFORNIA
FRESNO COUNTY
KREYENHAGEN HILLS QUADRANGLE



H. H. Hodgeson, Division Engineer
Topography by W. R. Chenoweth
and F. K. Van Zandt
Control by U. S. Geological Survey and
U. S. Coast and Geodetic Survey
Surveyed in 1935 and 1936



Polyconic projection. North American datum

USGS
Historical File
Topographic Division

KREYENHAGEN HILLS, CALIF.