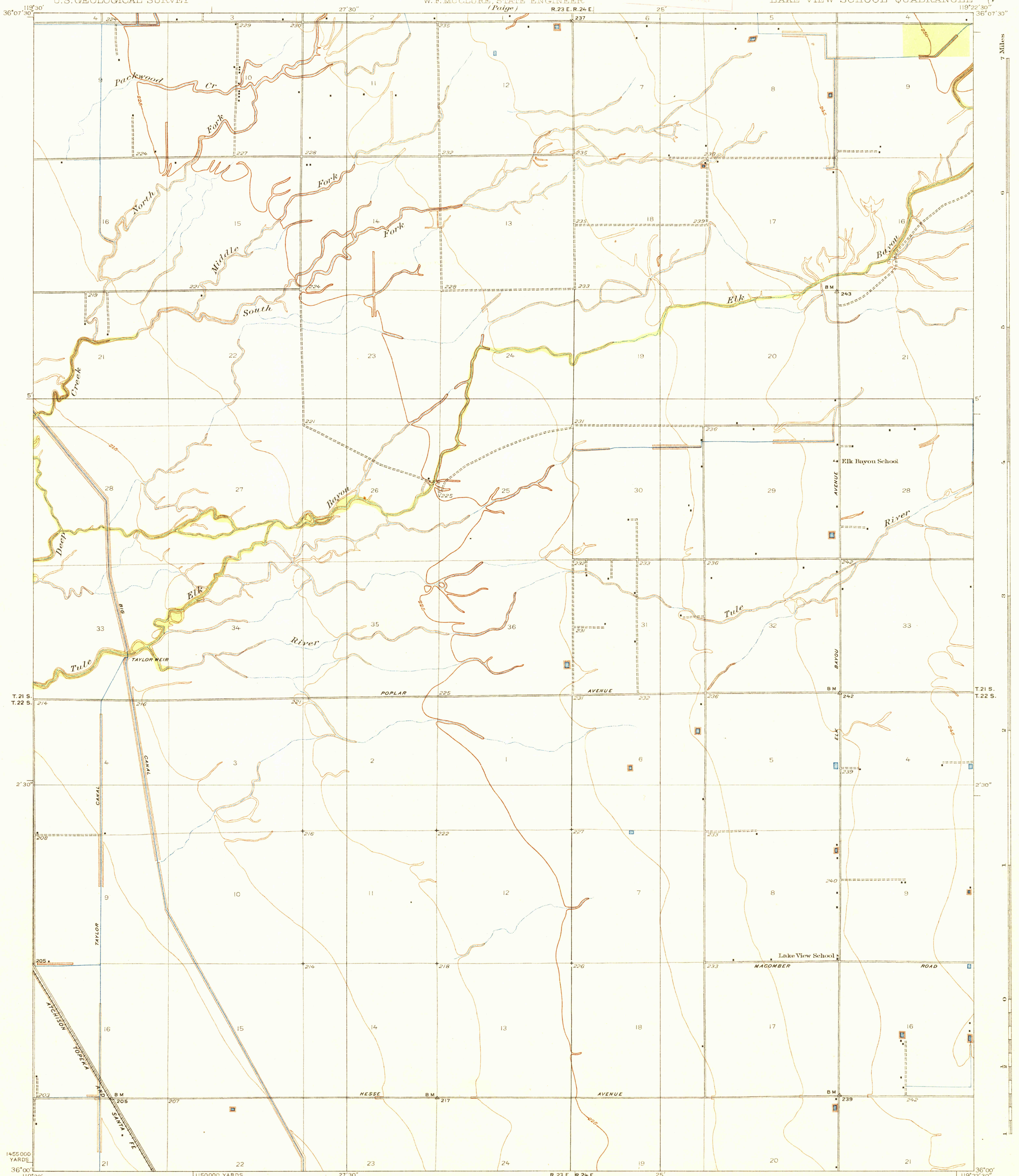

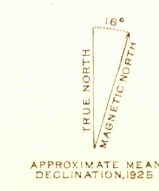


U. S. G. S.  
FILE COPY  
Inspection and Editing



Topography by S.B. O'Hara  
Control by U.S. Geological Survey  
Surveyed in 1925



USGS  
Historical File  
Topographic Division  
Inspection and Editing

Polyconic projection, North American datum  
5000 yard grid based upon U.S. zone system, 6

LAKE VIEW SCHOOL, CALIF  
Edition of 1927  
NAME CHANGED TO TAYLOR WEIR (12400)  
AUG 20 1927 (2160)  
2160