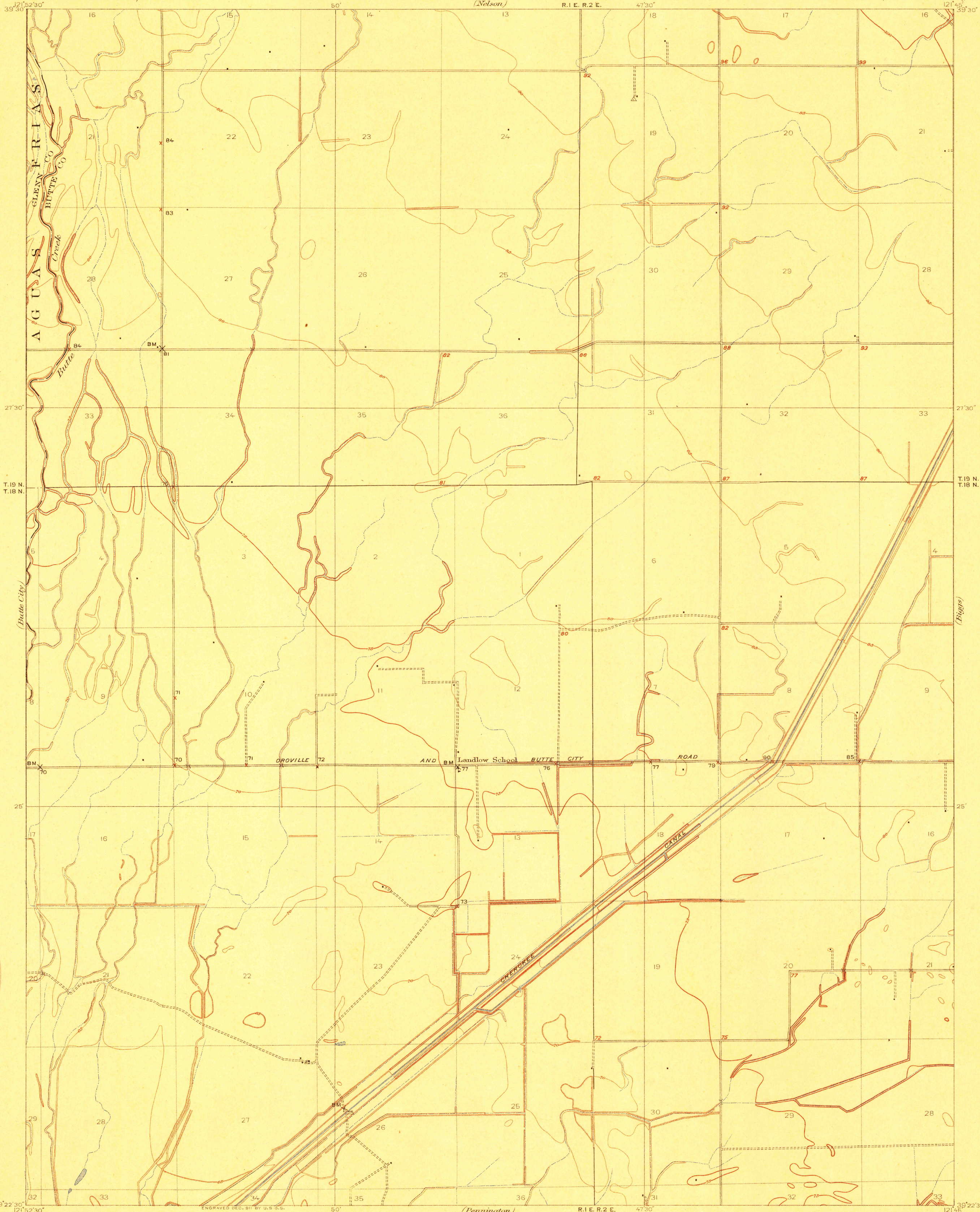


TOPOGRAPHY

U.S. GEOLOGICAL SURVEY
GEORGE OTIS SMITH, DIRECTOR

STATE OF CALIFORNIA
J. N. GILLET, GOVERNOR
NATHANIEL ELLERY, STATE ENGINEER
(Nelson)


CALIFORNIA
LANDLOW QUADRANGLE



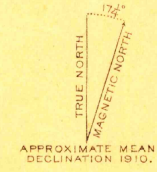
RECEIVED
SEP 1 - 1925
Map Information Office

R. B. Marshall, Chief Geographer.
I. G. Gerdine, Geographer in charge.
Topography by Robert Muldrow, Bayard Knock, T. H. Moncure,
and M. A. Knock.
Control by C. F. Urquhart, C. H. Semper, and L. F. Biggs.
Surveyed in 1909-1910.
SURVEYED IN COOPERATION WITH THE STATE OF CALIFORNIA.

B. Knock	M. A. J. K.
R. M.	



Contour interval 5 feet.
Datum is mean sea level.



Edition of Dec. 1911.

Board of Surveys & Maps
FILE COPY
Map Information Office

USGS
HISTORICAL FILE
TOPOGRAPHIC DIVISION

LANDLOW
CAL

NAME
CHANGED TO
WEST OF BIGGS