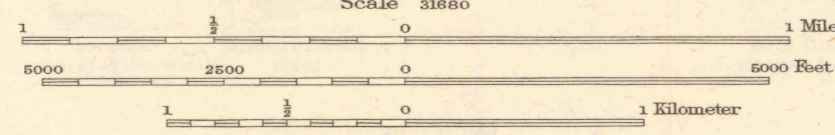
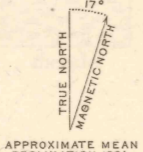



Topography by S.B. O'Hara
Control in part by Corps of Engineers U.S. Army
Surveyed in 1924



Contour interval 5 feet
Datum is mean sea level



Polyconic projection. North American datum
5000 yard grid based upon U.S. zone system, G

LETHENT, CALIF.
Edition of 1926
reprinted 1938