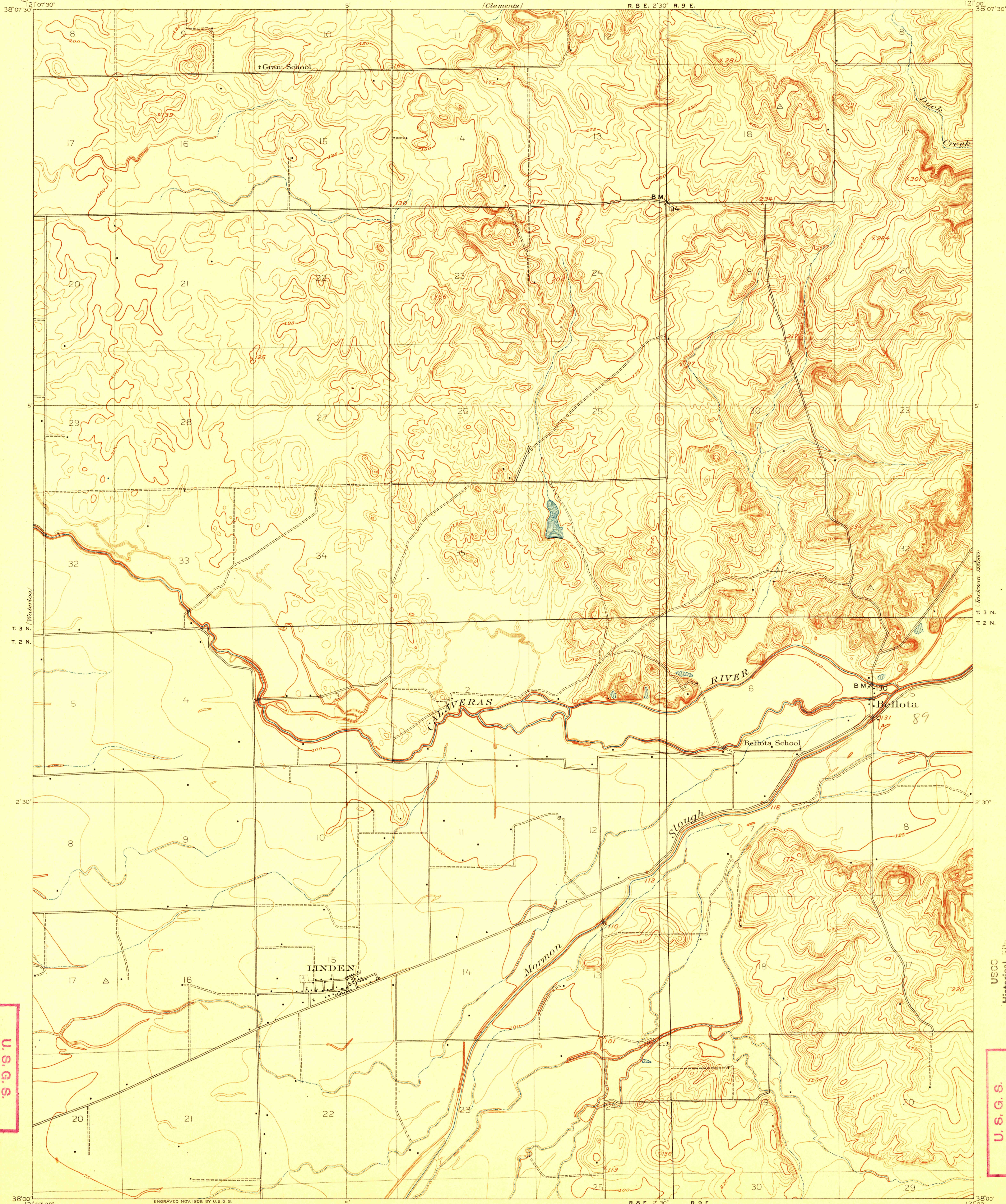


TOPOGRAPHY

STATE OF CALIFORNIA
J. N. GILLET, GOVERNOR
NATHANIEL ELLERY, STATE ENGINEER
(Clements)

CALIFORNIA
(SAN JOAQUIN COUNTY)
LINDEN QUADRANGLE

U.S. GEOLOGICAL SURVEY
GEORGE OTIS SMITH
DIRECTOR


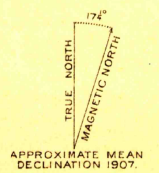


U. S. G. S.
FILE COPY
Ed. Div. Topographic Maps.

USCC
Historical file
Topographic Division

U. S. G. S.
FILE COPY
Ed. Div. Topographic Maps.

ENGRAVED NOV. 1908 BY U.S.G.S.
R. B. Marsh II, Geographer in charge.
Topography by E. R. Bartlett and Bayard Knock.
Control by C. L. Nelson.
Surveyed in 1907.



Edition of Dec. 1908.

JAN 11 1909 3501

LINDEN